


SURVEY IN CITY OF MEDFORD GRAPE & MONROE  
FOR  
GRAFF & JAMES

BY EDWARD MCGINTY  
MEDFORD, OREGON  
DECEMBER 1960



SCALE 1" = 50'  
● = CITY MONUMENT  
○ = 5/8" PIN



Survey No. \_\_\_\_\_

Survey Narrative to comply with O.R.S. 209-205 and O.R.S. 209-120.

Survey for: Graff & James Constr.Survey by: Edward A. McGinty, L.S.  
1/18/61

## PRECEDENCE OF SURVEY:

From previous Survey No. 1341 and the existing monuments along Grape St. at 12th St. From Monroe St. measured northerly deed record distance, thus determining boundary between two adjacent properties. Also set 2 iron pins northerly 100 feet as ref. points.

*Edward A. McGinty*