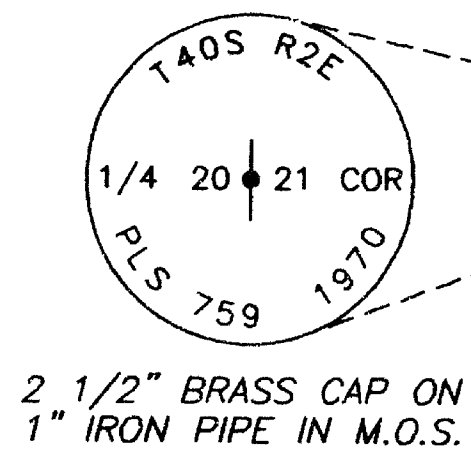


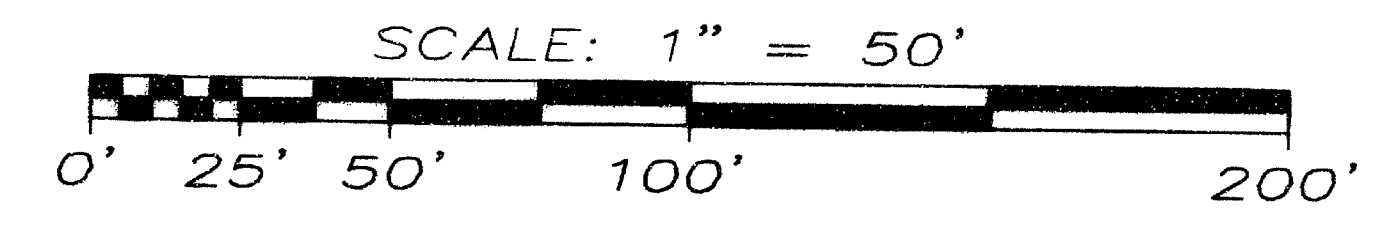
CURVE TABLE					
NO.	DELTA	RADIUS	ARC	TANGENT	CHORD BEARING
C1	39°21'10"	130.52	89.65	46.67	S 73°39'05"E 87.89
C2	59°51'48"	174.63	182.46	100.55	S 83°54'24"E 174.27
C3	19°06'09"	174.63	58.22	29.38	N 56°36'37"E 57.95
C4	78°57'57"	234.63	323.37	193.30	N 86°32'31"E 298.38



- LEGEND**
- ⊗ 2 1/2" E.L. SWAIN BRASS CAP ON 1" IRON PIPE (RECOVERED)
 - ⊙ 1 1/2" ODOT ALUMINUM CAP ON 5/8" IRON PIN (RECOVERED)
 - ⊙ 5/8" IRON PIN w/ YELLOW PLASTIC CAP MARKED "RLS 759" (RECOVERED)
 - ⊙ 5/8" IRON PIN w/ YELLOW PLASTIC CAP MARKED "LS 505" (RECOVERED)
 - 5/8" IRON PIN, NO CAP (RECOVERED)
 - 5/8" x 24" IRON PIN w/ 2" ALUMINUM CAP MARKED "PLS 02883" (SET)
 - PROPERTY/BOUNDARY LINE
 - - - PREVIOUS PROPERTY LINE

SURVEY NOTES

1. THE BASIS OF BEARING UTILIZED TO CONDUCT THIS SURVEY WAS BETWEEN THE RECOVERED EAST 1/4 CORNER FOR SECTION 20 AND A RECOVERED RIGHT OF WAY MONUMENT FOR OLD SISKIYOU HIGHWAY HAVING AN ACCEPTED RECORD BEARING OF N 00°33'37"E PER FILED SURVEY NO. 4250.



SURVEY NARRATIVE TO COMPLY WITH O.R.S. 209.250

PURPOSE: TO SURVEY AND MONUMENT A PROPERTY LINE ADJUSTMENT, AS DESCRIBED IN JACKSON COUNTY PLANNING DEPARTMENT FILE NO. 98-545-PA, FROM THE BOUNDARIES AS DESCRIBED WITHIN INSTRUMENT NO.'S 94-29716 AND 96-11260 OF THE OFFICIAL RECORDS OF JACKSON COUNTY, OREGON.

PROCEDURE: UTILIZING A NIKON DTM A10 TOTAL STATION, I TIE MONUMENTS RECOVERED FROM FILED SURVEY NO.'S 4250, 4368, 5379 & 9707 AND OREGON DEPARTMENT OF TRANSPORTATION RIGHT-OF-WAY MONUMENTS FOR INTERSTATE 5. WITH THIS EVIDENCE I LOCATE THE EXISTING BOUNDARIES AND MONUMENT THE NEW BOUNDARY LINE AS SHOWN.

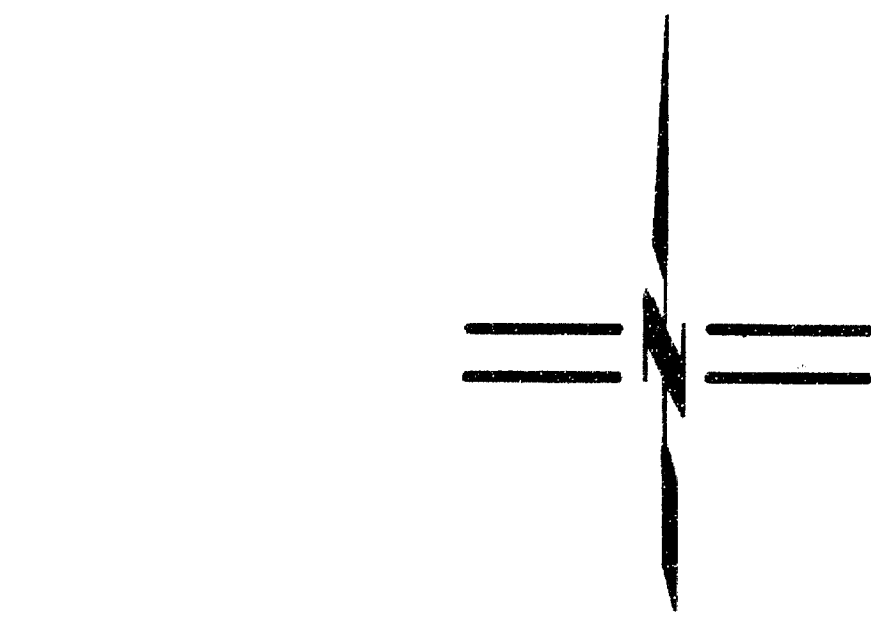
MAP OF SURVEY
 A PROPERTY LINE ADJUSTMENT
 FOR
RON ROTH & KATHLEEN MacMICHEAL
 LOCATED WITHIN
 SOUTHEAST 1/4 OF SECTION 20
 TOWNSHIP 40 SOUTH, RANGE 2 EAST, W.M.
 WILLAMETTE MERIDIAN
 JACKSON COUNTY, OREGON

REGISTERED PROFESSIONAL LAND SURVEYOR
Shawn Kampmann
 OREGON
 JULY 14, 1998
 SHAWN KAMPMANN
 0288313
 EXPIRES 11/11/07
 EXPIRES 7/14/09

** RECEIVED **
 Date 11-10-98 By *SR*
 This survey consists of:
 1 sheet(s) Map
 0 page(s) Narrative
 JACKSON COUNTY SURVEYOR

CLIENT:
 RON ROTH &
 KATHLEEN MACMICHAEL
 6950 S. OLD HIGHWAY 99
 ASHLAND, OREGON 97520
 DATE: OCTOBER 25, 1998

SURVEYOR:
 SHAWN KAMPMANN P.L.S.
 POLARIS LAND SURVEYING
 P.O. BOX 459
 ASHLAND, OREGON 97520
 PROJECT NO. 98-2



OR STATE HWY DIV.
 1 1/2" DIA. ALUMINUM CAP ON 5/8" DIA. IRON PIN FLUSH IN GROUND. MONUMENT BEARS SOUTH 0.2' FROM 6"x6" WOOD FENCE POST AND A 4' HIGH STEEL SIGNPOST MARKED "SHRW POT 519+25 290".

INSTRUMENT NO. **98-53632**
 1.72 ACRES

INSTRUMENT NO. **98-53631**
 1.02 ACRES

INSTR. NO. 96-11260
 PARCEL 2

APPROVALS
 EXAMINED AND APPROVED BY THE JACKSON COUNTY DEPARTMENT OF PLANNING AND DEVELOPMENT THIS 4TH DAY OF November, 1998. (J.C.P.D. FILE NO. 98-545-PA)
Michelle Mathis
 COUNTY PLANNER