
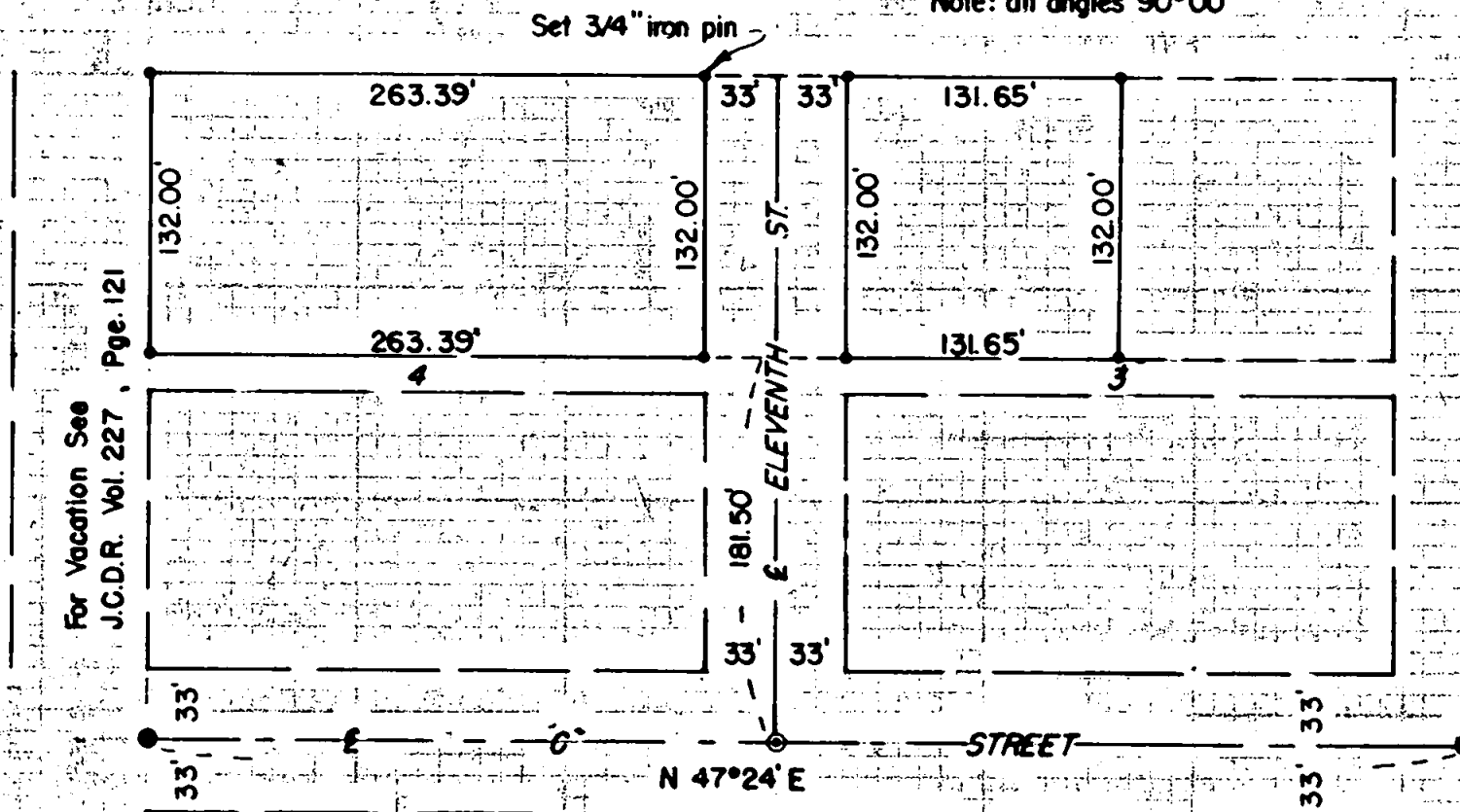


1595


Survey For  
BURSE H. CATHEY  
Located in Blocks 3&4, FRYER'S DIVISION,  
Eagle Point, Oregon  
By: Mark E. Boyden  
Nov, 1960



Note: all angles 90°00'



For Vacation See  
J.C.D.R. Vol. 227, Pge. 121



SCALE: 1" = 100'

- Fd. iron pin in conc.
- Set 5/8" iron pin

REGISTERED  
OREGON  
LAND SURVEYOR

*Mark E. Boyden*

NOVEMBER 9, 1961  
MARK E. BOYDEN  
281

1595

SURVEY NARRATIVE TO COMPLY WITH PARAGRAPH 209.250  
OREGON REVISED STATUTES

FOR: BURSE H. CATHEY

PURPOSE: To monument the boundaries of Lots 5-8,  
Block 4, and Lots 5 and 6, Block 3 of  
J.J. FRYERS' DIVISION of Eagle Point,  
Oregon.

PROCEDURE:

On order from the City of Eagle Point, this office  
monumented the centerline intersection of Eighth, Ninth,  
Tenth and Eleventh Streets and the Southeasterly projection of  
the Southwesterly boundary of Block 4, FRYERS' DIVISION with the  
centerline of North "C" Street. This monumentation was  
accomplished in May, 1960 after the controls were established  
for FRYERS' DIVISION (See Recorded Survey No. 1418).

From these control monuments on North "C" Street,  
set 5/8" iron pins for the corners of the Cathey property as  
shown.

Because of the vacation of "C" Street in the original  
plat of FRYERS' DIVISION, normally one-half of said street should  
belong to the Cathey property. The adjacent property has an  
outright deed for all of said "C" Street. Mrs. Cathey was  
informed of this title problem, but wanted the parcel monumented  
exclusive of "C" Street.

November 1960

