

DETAIL MAP

Quarter Section corner common to Sections 19 and 20, Township 33 South, Range 3 East of the Willamette Meridian, Jackson County, Oregon.

Monuments found in place at time of Survey: A 1 1/2 inch iron pipe with lead cap, stamped N.E.D.C., 19 - 20; Original Bearing Tree (dead down) bearing West 7 links from iron pipe. No evidence of Dogwood Bearing Tree (original) in northeast quadrant.

I scribed two trees to witness this corner as follows:

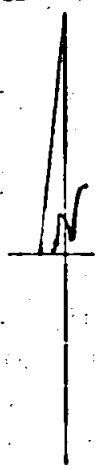
A white fir 18 inches in diameter scribed 1/4 L.S.B.T. which bears S. 50° 00' E. 44.70 feet from iron pipe.

A white fir 14 inches in diameter which bears S. 50° 00' E. 34.50 feet from iron pipe, scribed 1/4 L.S.B.T.

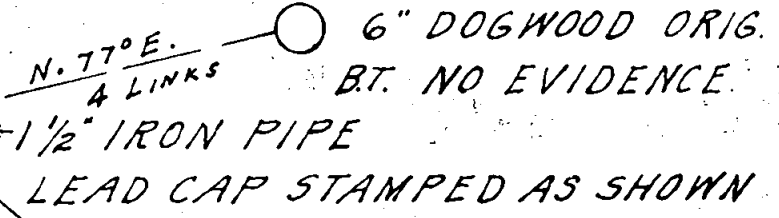
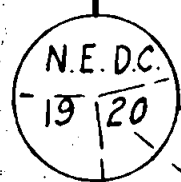
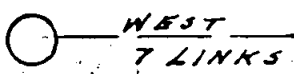
Date: June 14, 1960

For


Ray Offord, Jacksonville, Oregon



ORIG. 8" W.F. B.T.  
NOW 20" DEAD-DOWN  
SCRIBE VISIBLE.



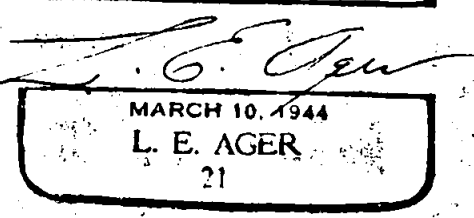

1 1/2" IRON PIPE  
LEAD CAP STAMPED AS SHOWN



14" WHITE FIR  
SCRIBED 1/4 L.S.B.T.



18" WHITE FIR  
SCRIBED 1/4 L.S.B.T.



Survey narrative to comply with Section 87-330, Oregon State Law of 1947

For: Ray Offord

Purpose: To re-witness this corner with new bearing trees as others were partially destroyed during logging operations.

Procedure: At the original corner position I found an iron pipe in place marked as shown on this map. The only trees remaining in the vicinity of this corner were in the southeast quadrant which I scribed as shown on the accompanying map.

REGISTERED  
OREGON  
LAND SURVEYOR



MARCH 10, 1944  
L. E. AGER  
21

RECEIVED  
JACKSON  
DEC 22 1960  
COUNTY  
ENGINEER-SURVEYOR