

SURVEY NARRATIVE TO COMPLY WITH O.R.S. 209.250

SURVEY FOR: CITY OF MEDFORD
411 WEST EIGHTH STREET
MEDFORD, OR 97501

SURVEY BY: CITY OF MEDFORD
LAND SURVEY DIVISION
411 WEST EIGHTH STREET
MEDFORD, OR 97501

DATE: MAY 1998

PURPOSE: TO REPLACE MONUMENTS DESTROYED DURING STREET IMPROVEMENTS ON HAMILTON STREET.

PROCEDURE: MONUMENTS WERE SET FROM REFERENCE POINT INFORMATION CITY OF MEDFORD FIELD BOOK NUMBERS 256, 1687, 1713 & 1718

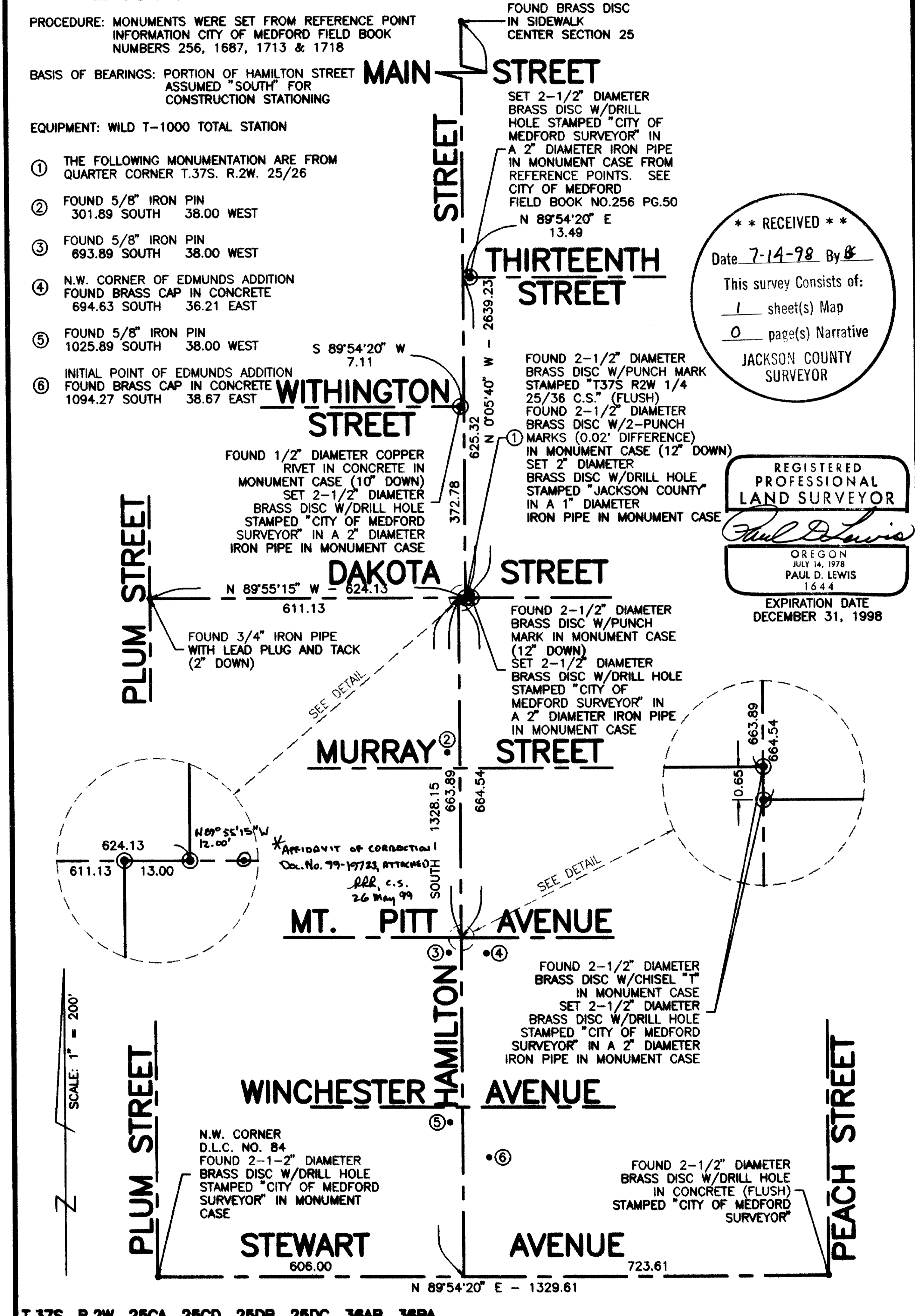
BASIS OF BEARINGS: PORTION OF HAMILTON STREET ASSUMED "SOUTH" FOR CONSTRUCTION STATIONING

EQUIPMENT: WILD T-1000 TOTAL STATION

- ① THE FOLLOWING MONUMENTATION ARE FROM QUARTER CORNER T.37S. R.2W. 25/26
- ② FOUND 5/8" IRON PIN
301.89 SOUTH 38.00 WEST
- ③ FOUND 5/8" IRON PIN
693.89 SOUTH 38.00 WEST
- ④ N.W. CORNER OF EDMUNDS ADDITION
FOUND BRASS CAP IN CONCRETE
694.63 SOUTH 36.21 EAST
- ⑤ FOUND 5/8" IRON PIN
1025.89 SOUTH 38.00 WEST
- ⑥ INITIAL POINT OF EDMUNDS ADDITION
FOUND BRASS CAP IN CONCRETE
1094.27 SOUTH 38.67 EAST

MAP OF SURVEY

OF
HAMILTON STREET
BETWEEN STEWART AVENUE AND MAIN STREET
LOCATED IN
SECTIONS 25 AND 36, T.37S., R.2W.,
WILLAMETTE MERIDIAN,
CITY OF MEDFORD, JACKSON COUNTY,
OREGON



**** RECEIVED ****
Date 7-14-98 By [Signature]
This survey consists of:
1 sheet(s) Map
0 page(s) Narrative
JACKSON COUNTY
SURVEYOR

REGISTERED
PROFESSIONAL
LAND SURVEYOR
Paul D. Lewis
OREGON
JULY 14, 1978
PAUL D. LEWIS
1644
EXPIRATION DATE
DECEMBER 31, 1998

T.37S. R.2W. 25CA, 25CD, 25DB, 25DC, 36AB, 36BA

99-19723

5.00
6.00 sur.

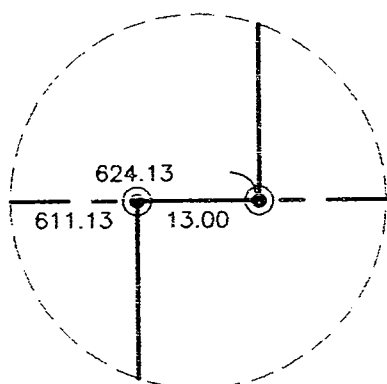
AFFIDAVIT OF CORRECTION
pursuant to O.R.S. 209.255

15824

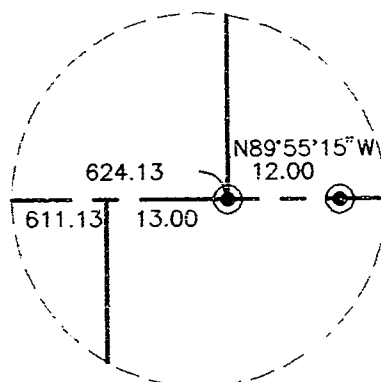
2:09

Be it hereby noted that on the "Map of Survey of Hamilton Street between Stewart Avenue and Main Street located in Sections 25 and 36, Township 37 South, Range 2 West, Willamette Meridian, City of Medford, Jackson County, Oregon", as filed on July 14, 1998 as Survey Number 15824 with the Jackson County Surveyor, the following correction should be made:

- 1.) The detail shown at the intersection of Dakota Street and Hamilton Street as:



should be corrected to show:



Date: April 8, 1999


Jackson County, Oregon
Recorded
OFFICIAL RECORDS

Paul D. Lewis
City of Medford Surveyor
Land Surveyor No. 1644

APR 12 1999

State of Oregon)
County of Jackson) s.s.

2:09 PM
Arthur S. Beckitt
COUNTY CLERK



April 8

A.D. 1999

Personally appeared the above named Paul D. Lewis, a Registered Professional Land Surveyor, and acknowledged the foregoing instrument to be his voluntary act and deed.

Before me:



Maralee D. Hamilton

I, Roger R. Roberts, Jackson County Surveyor, do hereby certify that I have examined this Affidavit of Correction and that the changes are permitted in accordance with Chapter 209, Paragraph 255, Oregon Revised Statutes.

Date: *April 12, 1999*

Roger R. Roberts
Jackson County Surveyor