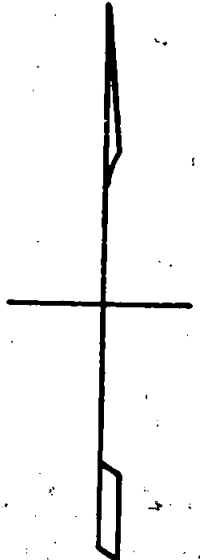



Marvin Williams, Property
Sec. 30 T38S, R1E W.M.



NW. Cor.
D.L.C. No 42

S0°07'E
2694.1'

Curve Data
Δ 7000' LT.
D 4000'
S 87.6'
L 175.0'

Barn

Marvin Williams
Upper Water

3/8" pin

50'
25'

Valley

PT. 707 PO. 7

PC 69193.2

PG 69106.7

6280 CHS

SW. Cor.
D.L.C. No 42

REGISTERED
OREGON
LAND SURVEYOR
Ralph J. Ellis
OCTOBER 4, 1957
RALPH J. ELLIS
416

3/8" pin

S80°21'E
114.0'

3/8" pin

N0°05'W
150.0'

N0°05'W
150.0'

1318.3'
S80°21'E


View

114.0'
N80°21'W

Road

3/8" pin
APPROX. Co. ReStation
35+87.4 POT

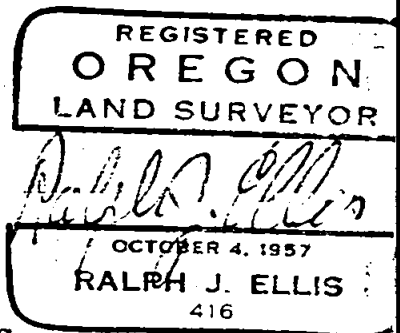
Survey No. _____



SURVEY NARRATIVE TO COMPLY WITH PARAGRAPH 209.250 Oregon Revised Statutes

For: Marvin Williams

Purpose:



to locate about one acre in the S.E. corner of his Father's property, to be bound on the South by the North right of way of Valley View Road.

Procedure:

The Father's property was tied to the S.W. corner of D.L.C. No. 42 which I didnot find. From the county Road Department I got the survey made by the road department which gave a tie on the D.L.C. line to the center line of Valley View Road, some references off the center line which I found, and a station that had been established on centerline opposite the property line I wanted.

From the references I was able to reestablish the tie on the D.L.C. line and then the centerline of the road, which I chained to a point opposite the S.E. corner of the property. I then turned the required angle to give me the bearing of the East line of the property and set the corner on the right of way, having first checked the existing fence for line, there being no corner to mark the N.E. corner of the whole area. I then continued North on the line from the road the distance designated by the owner, also turned the angle to give me the right of way of the road and measured the distance required. At this corner I turned an angle from the right of way to give me a line North parallel with the East line and measured the same distance as on the East line, from this point I turned to the N.E. corner previously set and turned the angle and chained the distance for a closeure.