

- LEGEND**
- SET 5/8"x30" REBAR WITH YELLOW PLASTIC CAP MARKED "TEMPLIN LS 2350"
  - FOUND JACKSON COUNTY BRASS CAP PER JACKSON COUNTY REESTABLISHMENT
  - FOUND 6" DIAMETER STEEL POST, MARKED N-N-1/64 COR. ORIGIN UNKNOWN
  - △ CALCULATED POSITION, NO MONUMENT SET
  - [ ] BEARING/DISTANCE PER FILED SURVEY NUMBER 10097.
  - ( ) BEARING/DISTANCE PER FILED SURVEY NUMBER 10655.
  - INDICATES LINE BLAZED AND PAINTED RED; MARKED WITH BLUE RIBBON.

BEARINGS BASED UPON FILED SURVEY NUMBER 10097, THE NORTH LINE OF THE NW 1/4 OF SECTION 32.

**SURVEY NARRATIVE**

**PURPOSE:** To survey the Deed corners of my clients property and to mark said corners and deed lines, by blazing and painting with fire-red paint, as shown on accompanying map.

**BASIS OF** Bearings based upon filed survey number 10087, the North line of NW 1/4 of Section 32.

**PROCEDURE:** I tied the North, South, East and West Quarter corners of Section 32, along with the Northeast and Northwest corners of Section 32. Utilizing these ties and Deed calls from Volume 447, Page 489 and Volume 186, Page 500 I determined the deed corners positions and set as shown.

\*\* RECEIVED \*\*  
 Date 6-29-98 By RF  
 This survey consists of:  
 sheet(s) Map  
 page(s) Narrative  
 JACKSON COUNTY SURVEYOR

REGISTERED PROFESSIONAL LAND SURVEYOR  
*Richard G. Templin*  
 OREGON  
 JULY 24, 1988  
 RICHARD G. TEMPLIN  
 2350  
 My Certificate Expires 7/24/01

**RICHARD TEMPLIN LAND SURVEYING**  
 100 POORMAN CREEK RD. 977-2002 / 474-7720 JACKSONVILLE, OREGON

**MAP OF SURVEY**  
 LOCATED IN 32  
 THE N 1/2 AND W 1/2 OF SECTION 32, T.33S., R.3E., W.M.  
 JACKSON COUNTY, OREGON

SURVEYED FOR Boise Cascade Corp. DATE: June 26, 1998  
 P.O. Box 100  
 Medford, Or. 97501

APPROV. OF CORRECTION  
 Doc No. 02-02106  
 RLL, C.S.  
 FEB 6, '02

15792

02 02206

8:18  
5-  
6-  
10-  
11-

AFFIDAVIT OF CORRECTION  
PURSUANT TO ORS 209.255

I, Richard G. Templin a Registered Professional Land Surveyor of the State of Oregon No. 2359, do hereby state that I have discovered drafting errors on my survey dated June 1998 and filed in the Jackson County Surveyor's office as survey number 15792.



The correction is:

As filed survey number 15792: In the title block I drafted "T.33 S."

Change to : The title block should be changed to " T.32 S."

Richard G. Templin  
Richard G. Templin L.S. 2359

01-03-02  
Date




MY CERTIFICATE EXPIRES JUNE 30, 2002

STATE OF OREGON)  
COUNTY OF JACKSON) ss

Jan 3 A.D. 2002

Personally appeared the above named Richard G. Templin, a Registered Professional Land Surveyor and acknowledged the foregoing instrument to be his voluntary act and deed before me.

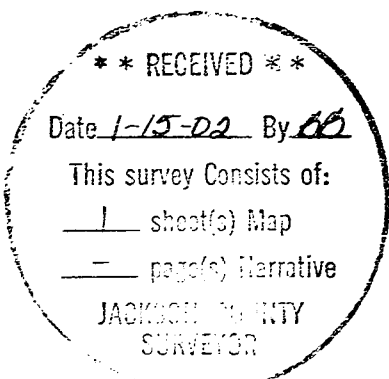
Barbara S Henderson  
Notary Public for the State of Oregon



The Jackson County Surveyor hereby certifies that this Affidavit of Correction has been examined and approved for recording.

Roger Roberts  
Jackson County Surveyor

January 5, 2002  
Date



Jackson County, Oregon  
Recorded  
OFFICIAL RECORDS

JAN 15 2002  
8:18 AM  
[Signature]  
COUNTY CLERK