

KIRKLAND ROAD

S89°48'48"E 1043.73'

△ = 01°00'52"
R = 2824.79'
L = 50.02'
LC = S77°28'35"W
50.02'

△ = 12°12'11"
R = 2824.79'
L = 601.63'
LC = N84°05'07"E
600.50'

MAP OF SURVEY (PROPERTY LINE ADJUSTMENT) For ROGUE DISPOSAL

Located in:
The S.W. 1/4 of Section 13 and the N.W. 1/4 of Section 24,
Township 36 South, Range 2 West, Willamette Meridian,
Jackson County, Oregon

** RECEIVED **
Date: 5-27-98 By: [Signature]
This survey consists of:
1 sheet(s) Map
1 page(s) Narrative
JACKSON COUNTY
SURVEYOR

RESULTING PARCEL per Instrument No. 98-21532
Jackson County Deed Records
26.25 Acres more or less

Existing Property Line

Found 5/8" iron pin
per S/N 7878

S79°45'38"W 666.80'

SECTION
CORNER COMMON
TO SECTIONS 13, 14
23 & 24
Found brass
cap monument per
Jackson County
Re-establishment
notes

SOUTH 408.83' (Rec. 409.11')

N13°57'52"W 1372.06' (Rec. N13°57'30"W 1371.99')

S69°00'57"W 35.00'
N53°59'31"W 84.68'
N82°55'28"W 50.30'
N89°32'56"W 51.71'
N55°04'53"W 73.75'
N53°32'54"W 66.13'
N10°28'15"W 92.50'
N01°50'09"E 70.65'

N89°05'18"W 49.91'
N36°24'19"W 80.33'
S37°53'18"W 74.81'

N59°04'54"W 75.233'
N65°14'17"W 102.12'
N72°08'48"W 134.79'

S36°54'58"W 74.36'
S61°34'03"W 92.27'
N85°37'02"W 12.97'

PROPOSED PROPERTY LINE

RESULTING PARCEL per Instrument No. 98-21285
Jackson County Deed Records
13.76 Acres more or less

EAST 1979.96' (Rec. 1979.73')

S18°25'15"E 483.57'

Found 5/8" iron pin

S/N 7878

S79°45'38"W 666.80'

REGISTERED
PROFESSIONAL
LAND SURVEYOR

Douglas C. McMah

OREGON
JULY 18, 1980
DOUGLAS C. McMAHAN
No. 1913

Expires 12/31/98

CENTRAL OREGON AND PACIFIC RAILROAD

JACKSON COUNTY APPROVAL
(PA # 98-244-A)

5-12-98 Date *Shirley Roberts* Planner

HOFFBUHR & ASSOCIATES, INC.
1062 E. JACKSON STREET MEDFORD, OREGON
(541)779-4641
BY: DOUGLAS C. McMAHAN PLS No. 1913
SCALE: 1" = 100' May 8, 1998
BASIS OF BEARING: FILED SURVEY NO. 3714

- = Set 5/8"x24" iron pin with plastic cap stamped "D. McMAHAN LS 1913".
- = Found 5/8" iron pin per S/N 3714 unless otherwise noted.
- ⊙ = Found brass cap monument
- S/N = Filed Survey Number

SURVEY NO. 15760

SURVEY NARRATIVE TO COMPLY WITH PARAGRAPH 209.250
OREGON REVISED STATUTES

SURVEY FOR: Rogue Disposal
135 W. Main
Medford, OR. 97501

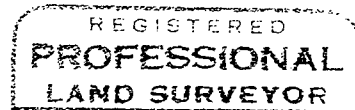
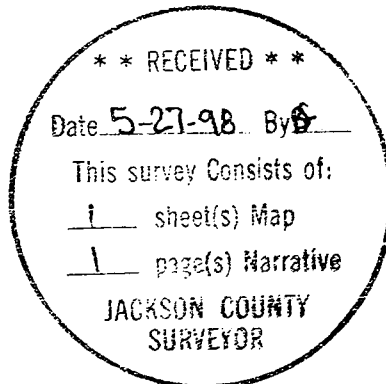
LOCATION: The Southwest One-Quarter (1/4) of Section 13, and the Northwest One-Quarter (1/4) of Section 24, Township 36 South, Range 2 West, Willamette Meridian, Jackson County, Oregon

PURPOSE: To survey and monument a property line adjustment as approved by Jackson County Planning Action No. 98-244-PA.

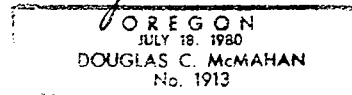
PROCEDURE: Control for this survey was established utilizing filed Survey Numbers 3714 and 7878. The location of the adjusted lot line was computed and monuments were set as shown on the attached graphic.

BASIS OF BEARING: Filed Survey No. 3714

DATE: May 8, 1998



Douglas C. McMahan



Douglas C. McMahan
L.S. 1913 - Oregon
Expires 12/31/98
Hoffbuhr & Associates, Inc.
1062 East Jackson
Medford, OR. 97504

(97-200)
(rgdspnrr.dcm)