

RICHARD G. TEMPLIN
PROFESSIONAL LAND SURVEYOR
100 Poorman Creek Road
Jacksonville, Oregon 97530
Phone/Fax: (503) 899-2032 • 474-7720

SURVEY NARRATIVE

Survey No. 15665

SURVEY FOR: Mr. Wes Kolodejchuk
766 Highway 238
Jacksonville, Oregon 97530


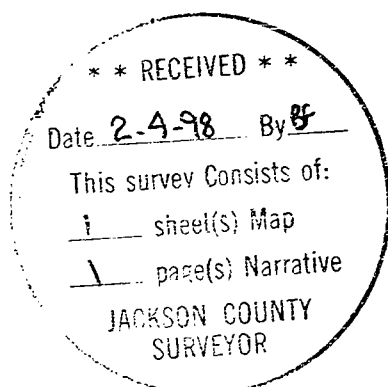
LOCATION: The NE 1/4 of the NW 1/4 of Section 31, Township
37 South, Range 2 West, of the Willamette
Meridian, Jackson County, Oregon.

DATE: February 3, 1998


BASIS OF BEARING: Bearings based upon filed survey number 10273,
as shown.

PURPOSE: To survey and mark the adjusted line, per Jackson
County Staff report 96-70 PA, as depicted on the
map.

PROCEDURE: From previous set control on Filed Survey number
13447, I computed the adjusted line and set a
witness corner monument, as shown. New legal
descriptions were created for the adjusted Tax
Lots and deeds were recorded.



W. G. Templin



My Certificate Expires Dec. 31, 89 98