

..... COUNTY PLANNING APPROVAL

EXAMINED AND APPROVED THIS 30 DAY OF June 1997.

BY Daryl Jacob
COUNTY PLANNER

MAP OF SURVEY

PROPERTY LINE ADJUSTMENT

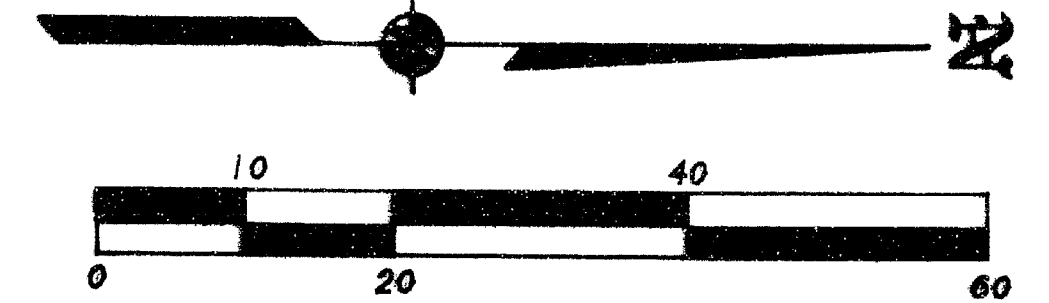
Located in the North one-half of Section 26.
T.37 S., R.2 W., W.M. Jackson County, Oregon
(See JCDDP File No. 97-340-PA)

SE COR DLC#72
NOT TIED THIS SURVEY.

S0°07'00"E 849.25 (REC)

NW COR DLC#76
NOT TIED THIS SURVEY.

S89°48'30"W 1414.70 (REC)




S0°07'00"E 863.54 (REC 863.45)

250.00

613.54

NOT TIED THIS SURVEY.



ADJUSTED TL1800
25738 SQ FT

DOC. # NOT AVAILABLE ORJCO.

RS1212

SURVEY FOR:

ARVID E. FORSYTH
2540 WEST MAIN STREET
MEDFORD, OR 97501

SURVEY BY:

L.J. FRIAR & ASSOCIATES, P.C.
CONSULTING LAND SURVEYORS
816 WEST EIGHTH STREET
MEDFORD, OREGON 97501
PHONE: (541) 772-2782

LEGEND:

- ⊙ - FD. COUNTY SURVEYORS BRASS CAPPED MONUMENT & ACCESSORIES.
 - ⊙ - FD. 3/4" IRON PIN PER RS1212. RS - Recorded Survey #.
 - - FD 5/8" IRON PIN W/ PLASTIC CAP MKD. MOFFIT PLS944 PER RS8961.
 - ⊙ - FD 5/8" IRON PIN W/ PLASTIC CAP MKD. FRIAR PLS961 PER RS10823.
 - - SET 5/8" x 24" IRON PIN W/ PLASTIC CAP MKD. L.J. FRIAR & ASSOC.
- ORJCO - OFFICIAL RECORDS OF JACKSON COUNTY, OREGON.

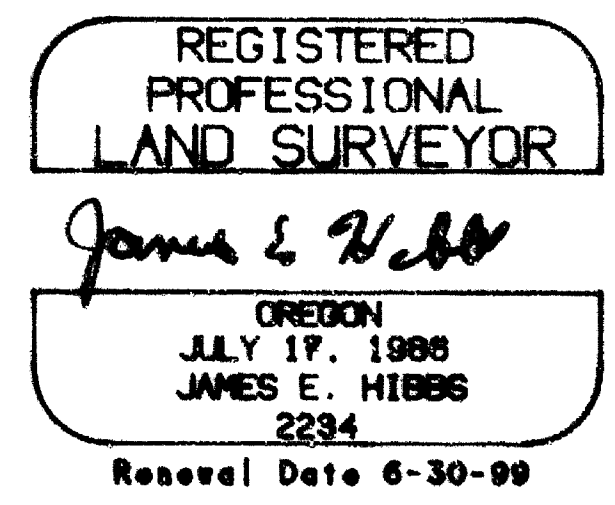
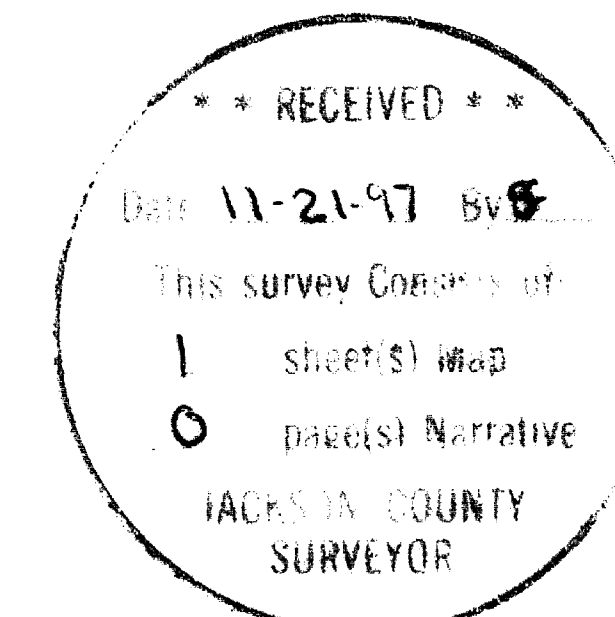
BASIS OF BEARINGS: SURVEY NO. 10823 AS SHOWN.

DATE: JUNE 24, 1997 SCALE: 1" = 20' UNIT OF MEASUREMENT: FEET

SURVEY NARRATIVE TO COMPLY WITH O.R.S. 209.250

PURPOSE: TO MONUMENT THE ADJUSTED PROPERTY LINE BETWEEN THE TWO TAXLOTS. SEE JCDDP FILE NO. 97-340-PA.

PROCEDURE: FROM EXISTING MONUMENTS AND CONTROL ESTABLISHED BY THIS OFFICE DURING RS8961 & 10823 SET PINS ON THE ADJUSTED PROPERTY LINE AS REQUESTED BY THE CLIENT. THOSE MONUMENTS FOUND AS WELL AS THOSE SET ARE AS SHOWN HEREON.



STATE HIGHWAY NO. 238

STATE HIGHWAY NO. 238

STATE HIGHWAY NO. 238

200.31 (REC 200.08)

S88°22'30"E

92.31

N0°07'00"W

103.00

5


5

S88°22'30"E

92.31

N0°07'00"W

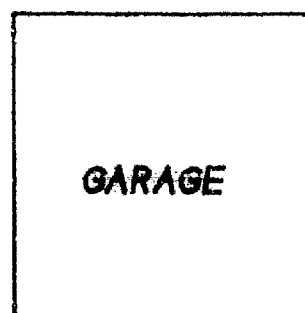
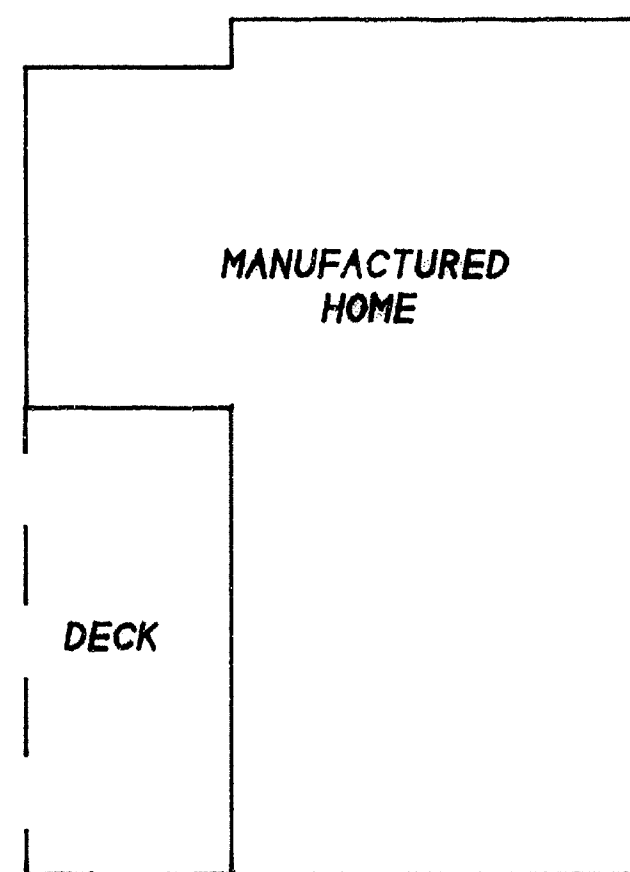
372W26AC TL'S 1800 & 1900



RS10823

ADJUSTED TL1900
24316 SQ FT

DOC. # NOT AVAILABLE ORJCO.



103.00

N88°22'30"W

92.31

N0°07'00"W