

AFFIDAVIT OF MONUMENTATION

FOR

2:01

DEFERRED MONUMENTS

15516

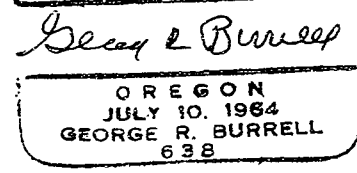
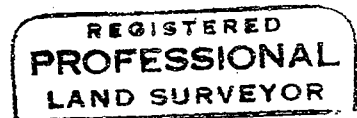
KNOW ALL MEN BY THESE PRESENTS, that I, George R. Burrell, a duly Registered Professional Land Surveyor of the State of Oregon, do hereby affirm that I have established with proper monuments as required by law those centerline street monuments and lot corner monuments shown as deferred on the Official Plat of BEATON-JEFFREY SUBDIVISION as recorded December 3, 1996 in Volume 21, Page 48 of the Plat Records of Jackson County, Oregon.

- 1. All centerline street monuments set are 5/8" x 30" iron pins with yellow plastic cap marked "BURRELL PLS 638" the locations of which are shown on the Official Plat.
- 2. All lot corner and right-of-way monuments set are 5/8"x24" iron pins with yellow plastic cap marked "BURRELL PLS 638" the locations of which are shown on the Official Plat.

This Affidavit is to comply with Chapter 92.070 of the Revised Statutes of the State of Oregon.

August 28, 1997

Jackson County, Oregon
Recorded
OFFICIAL RECORDS




SEP 04 1997
2:01 PM
Arthur S. Beckwith
COUNTY CLERK

renews 12/31/97

STATE OF OREGON S.S.
COUNTY OF JACKSON

The foregoing instrument was acknowledged before me this 4th day of September, 1997

Nancy Ediger-Stone
Notary Public for Oregon



Examined and approved this 4th day of September, 1997

George R. Burrell
Jackson County Surveyor