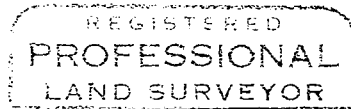


AFFIDAVIT OF MONUMENTATION
FOR
DEFERRED MONUMENTS

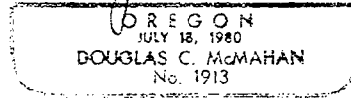
KNOW ALL MEN BY THESE PRESENTS, that I, Douglas C. McMahan, a duly Registered Professional Land Surveyor of the State of Oregon, do hereby affirm that I have established with proper monuments as required by law those street center monuments and lot corners shown as deferred on the Official Plat of **WILKSHIRE VILLAGE SUBDIVISION**, as recorded in Volume 18, Page 35 of Plats in Jackson County, Oregon. The street center monuments consist of brass disks set in concrete stamped "LS 1913. The deferred lot corners are 5/8 inch x 24 inch iron pins with yellow plastic caps marked "D.McMAHAN LS 1913".

This Affidavit is to comply with Chapter 92.070 of the Revised Statutes of the State of Oregon.

In witness hereof, signed this 13th day of February, 1997.




Douglas C. McMahan



STATE OF OREGON) ss.
County of Jackson)

Personally appeared the above named Douglas C. McMahan, a Registered Professional Land Surveyor, and acknowledged the foregoing instrument to be his voluntary act and deed.

Before me: 2/13/97



Cheryl A. Ferns

Approved: *Paul D. Linn*
Medford City Surveyor

2-19-97
Date

Examined and approved this 19th day of February, 1997.

Jackson County, Oregon
Recorded
OFFICIAL RECORDS

Robert Roberts
Jackson County Surveyor

MAR 17 1997
10:59 AM
Arthur S. Beck
County Clerk