

MAP OF SURVEY

LOCATION: SE 1/4 of NE 1/4 of Section 20, T. 35 S., R. 4
W. of the W. M., Jackson County, Oregon.

DATE: May 20, 1997

SURVEY FOR: SHAUGHNESSY, Steve & Jean

SURVEY NARRATIVE TO COMPLY WITH CHAPTER 209, PARAGRAPH 250, OREGON REVISED STATUTES

PURPOSE: To establish the property line between Tax Lots 506 and 505 and locate the existing house as shown hereon. After it was determined that the majority of the house was located on Tax Lot 503 instead of Tax Lot 505 survey was terminated.

NOTE: This survey was performed in March of 1985. The original survey map set aside pending any further surveying to correct the above mentioned discrepancy. Unfortunately the original survey map was forgotten and eventually lost and not recorded at the Jackson County Surveyor's office as required by law.

PROCEDURE: Found survey markers set in County No. 7124 and No. 9715, as shown hereon, and used for control. Set 2 pins on the West line of Tax Lot 505 and located the North side of the existing house.

EQUIPMENT: Lietz theodolite and Red-I E.D.M.

LEGEND

Scale: 1" = 100'

C.S.N. = County Survey Number



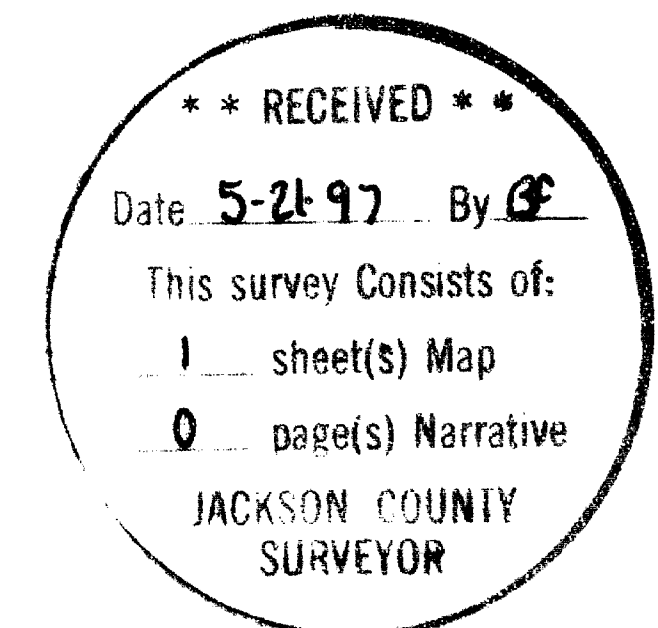
Basis of Bearings: C.S.N. 7124

() Record Measurement per C.S.N. 7124

[] Calculated Bearing and Distance

- Found Survey Marker as noted
- Set 5/8" x 24" Steel Pin
- ⊙ B.L.M. Brass Cap (Not visited this survey)
See County Survey No. 7124

SURVEY BY: Darrel W. Edwards
Prof. Land Surveyor
4520 Averill Drive
Grants Pass, OR 97526
Phone: 1 (541) 471-7059



EXPIRES 12/31/97

