

SURVEY NO. 15355

**SURVEY NARRATIVE TO COMPLY WITH PARAGRAPH 209.250
OREGON REVISED STATUTES**

Survey for: Virgil Anderson
1234 Corona Avenue
Medford, Oregon 97504


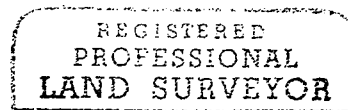
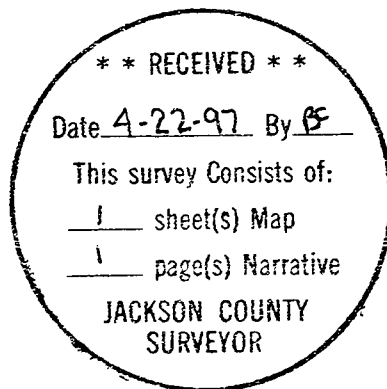
Location: The Southwest One-Quarter (1/4) of Section 20,
Township 36 South, Range 1 West, Willamette Meridi-
an, Jackson County, Oregon

Purpose: To survey and monument that tract of land as de-
scribed in Instrument No. 68-00093 of the Official
Records of Jackson County, Oregon

Procedure: The boundary of the property being surveyed was
previously monumented per Surveys No. 1022, 1097,
2380 and 13459. A control traverse was run tying
found monuments. The location of missing corners
was computed and monuments were set as shown. A 6-
second theodolite with electronic distance measur-
ing equipment was utilized.

Basis of
Bearing: Survey No. 8646

Date: March 14, 1997



Darrell L. Huck
L.S. 2023 - Oregon
Expires 6/30/97
Hoffbuhr & Associates, Inc.
1062 East Jackson Street
Medford, Oregon 97504