


Note:  
 This plat was prepared using the record survey data from Survey No. 9225 and as digitized from Assessors Map No. 33-3E. No on-site surveying was performed as part of the preparation of this plat. Areas are approximate only and are subject to any discrepancies which may be found by an actual survey.  
 Property boundaries were determined from descriptions of parcels 19.7 and 19.13 in Document No. 96-36366 of the Official Records of Jackson County, Oregon.

Tax Lots 1000 & 2700, Map No. 33-3E

PROPERTY LINE ADJUSTMENT  
 Approved by the Jackson County Department of Planning and Development (File No. 97-107-PA)  
 By: Dick Converse Date: 3-11-97



PLATS R.2E  
 R.3E  
 APPROV. OF OREGON  
 5/97  
 97-11450

PROJECT NO.  
**516-97-358**  
 DRAWING NO. (INDHILL.DWG)  
**265-18.24**  
 DATE  
**Mar. 8, 1997**  
 SCALE  
**1" = 1000'**

REGISTERED PROFESSIONAL LAND SURVEYOR  
Gary D. Wicks  
 OREGON  
 JULY 28, 1977  
**GARY D. WICKS**  
 1108  
 EXPIRES: 6-30-98

FINAL PLAT  
**PROPERTY LINE ADJUSTMENT**  
 PREPARED FOR:  
**ROGUE RESOURCES LLC**  
 101 E. Broadway - Suite 305  
 Eugene, Oregon 97401-3177  
 Tel. (541) 686-1040  
 LOCATED IN  
**SECTION 7, 8, 9 & 16**  
**T.33 S., R.3 E., W.M.**  
**Jackson County, Oregon**

PREPARED BY:  
**WICKS ENGINEERING & SURVEYING**  
 311 N.E. "D" Street  
 Grants Pass, Oregon 97526  
 Tel. (541) 479-3436

RECEIVED  
 Date 3-11-97 By [Signature]  
 This survey consists of:  
 1 sheet(s) Map  
 0 page(s) Narrative  
**JACKSON COUNTY SURVEYOR**  
 COUNTY SURVEYOR'S FILING STAMP

97-17450

11:58  
5-6 Sur  
5 Not fee

15316

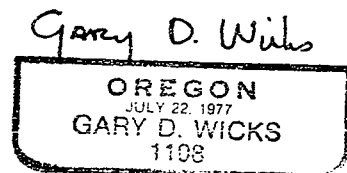
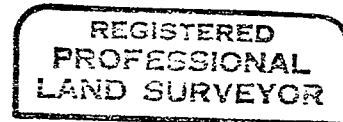
**AFFIDAVIT OF CORRECTION**

I, Gary D. Wicks, Oregon Professional Land Surveyor No. 1108, being first duly sworn, depose and say that I prepared Survey Plat No. 15316 of the Official Records of the Jackson County Surveyor's Office.

The following correction is being made to said plat:

The Township Numbers at the NW Corner of Section 10 are in error. They are being removed.

Gary D. Wicks  
Gary D. Wicks, P.L.S. 1108  
311 N.E. "D" Street  
Grants Pass, OR 97526




\*\*\*\*\*

**NOTARY CERTIFICATE**

STATE OF OREGON }  
COUNTY OF JACKSON } ss.

Subscribed and sworn before me this 16 day of MAY, 1997  
Gary D. Wicks

Geraldine Cutting  
Notary Public for Oregon  
EX #10-2000



The Jackson County Surveyor hereby certifies that this Affidavit of Correction has been examined and approved for recording.

Roger Roberts 16 MAY 97  
Jackson County Surveyor

Jackson County, Oregon  
Recorded  
OFFICIAL RECORDS

SURVCOR.AFF

MAY 16 1997  
11:58 AM  
Stephen S. Beckel  
County Clerk