

MAP OF SURVEY
OF
(PROPERTY LINE ADJUSTMENT)
LOCATED IN:

THE SE 1/4 OF SECTION 35, T.36S.,R.2W. AND THE NW 1/4
OF SECTION 1, AND THE NE 1/4 OF SECTION 2,
T.37S.,R.2W., WM, JACKSON COUNTY, OREGON

FOR:
Gerald F. May and Wendy C. May
5098 Gebhard Road
Central Point, Oregon 97502

APPROVAL:

JACKSON COUNTY PLANNING (FILE NO. 96-322-PA)
Carol Parker 1-2-96
PLANNER DATE

HOFFBUHR & ASSOCIATES, INC.
1062 E. JACKSON STREET MEDFORD, OREGON
779-4841
BY: DOUGLAS C. McMAHAN PLS No. 1913
SCALE: 1 inch = 200 feet DATE: Dec. 21, 1995
BASIS OF BEARING: Filed Survey No. 14472

- = Set 5/8"x24" iron pin with plastic cap stamped "D. McMahan LS 1913".
- ⊙ = Found brass disc monument
- S/N = Filed Survey Number

** RECEIVED **
Date 12-9-96 By DF
This survey consists of:
1 sheet(s) Map
1 page(s) Narrative
JACKSON COUNTY
SURVEYOR

REGISTERED
PROFESSIONAL
LAND SURVEYOR

Douglas C. McMahan
OREGON
JULY 18, 1980
DOUGLAS C. McMAHAN
No. 1913
Expires 12/31/96

SURVEY NO. 15212

**SURVEY NARRATIVE TO COMPLY WITH PARAGRAPH 209.250
OREGON REVISED STATUTES**

Survey for: Gerald F. May and Wendy C. May
5098 Gebhard Road
Central Point, Oregon 97502

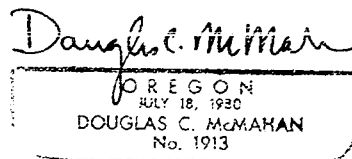
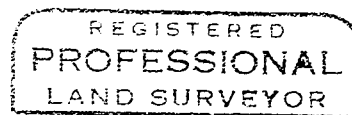
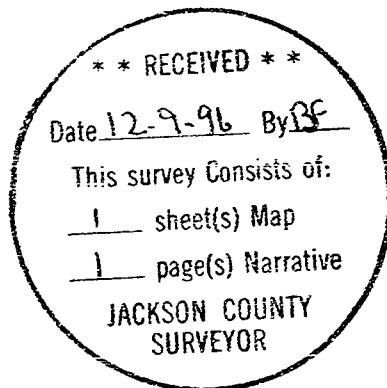
Location: The Southeast one-quarter (1/4) of Section 35,
Township 36 South, Range 2 West, and the Northwest
one-quarter (1/4) of Section 1 and the Northeast
one-quarter (1/4) of Section 2, Township 37 South,
Range 2 West, Willamette Meridian, Jackson County,
Oregon

Purpose: To survey, monument and prepare descriptions for a
Property Line Adjustment per Jackson County Plan-
ning File No. 95-322-PA as requested by clients

Procedure: Utilizing found monuments and information per filed
Surveys No. 12965 and 14472 for control, I estab-
lished monuments for the proposed adjusted property
line. The bearing for the Easterly line of Section
35 (North 0° 05' 16" West) as shown on field Survey
No. 14472 was used for the basis of bearing. Field
Surveys No. 12965 and 12992 indicated the bearing
of the section line to be "North 0° 05' 16" East",
however mathematical closure of Survey No. 12965
indicates bearing should be "North 0° 05' 16"
West".

Basis of
Bearing: Filed Survey No. 14472

Date: December 21, 1995



Douglas C. McMahan
L.S. 1913 - Oregon
Expires 12/31/96
Hoffbuhr & Associates, Inc.
1062 East Jackson Street
Medford, Oregon 97504