

SURVEY NO. 15083

**SURVEY NARRATIVE TO COMPLY WITH PARAGRAPH 209.250
OREGON REVISED STATUTES**

Survey for: Daniel R. Mahar
1014 N. Riverside
Medford, Oregon 97501

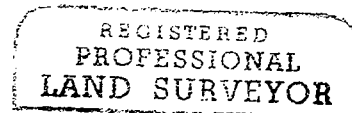

Location: In Lot 15, STEWART ACRES, in the Southwest One-Quarter (1/4) of Section 16, Township 37 South, Range 1 West, Willamette Meridian, City of Medford, Jackson County, Oregon

Purpose: To survey and monument a Property Line Adjustment as approved by the City of Medford Planning Department

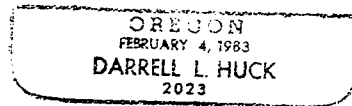
Procedure: A control traverse was run tying monuments found per Filed Survey's No. 11687 and 12667. The location of the property lines being adjusted was computed and monuments were set as shown.

Basis of Bearing: Survey No. 12667

Date: August 14, 1996



Darrell L. Huck



Darrell L. Huck
L.S. 2023 - Oregon
Expires 6/30/97
Hoffbuhr & Associates, Inc.
1062 East Jackson Street
Medford, Oregon 97504