

96-24772

3:03 5.00  
6.00

AFFIDAVIT OF MONUMENTATION  
FOR  
DEFERRED MONUMENTS

15045

KNOW ALL MEN BY THESE PRESENTS, that I, Herbert A. Farber, a duly Registered Professional Land Surveyor of the State of Oregon, do hereby affirm that I have established with proper monuments as required by law those street center monuments and lot corner monuments shown as post monumented center line corners and post monumented corners on the Official Plat of Forest Glen, Phase VIII, as recorded in Volume 21 of Plats on Page 4 of the Plat Records of Jackson County, Oregon. All of the monuments shown as "Post Monument" have been established as shown on said plat, with the exception of the common corner of Lot 255 and 256 on the right of way of Forest Glen Drive. The corner point falls on a storm drain manhole and is marked with a tack and brass washer marked "PLS 2189" set in concrete storm drain manhole cover, one foot below the ground surface, from which two punch marks on the rim of the manhole measure, 4.89 feet from westerly mark and 4.54 feet from the easterly mark, which now becomes the corner.

This affidavit is to comply with Chapter 92.070 of the Revised Statutes of the State of Oregon


*Herbert A. Farber*  
Herbert A. Farber

July 24, 1996

State of Oregon )  
                          )SS  
County of Jackson )

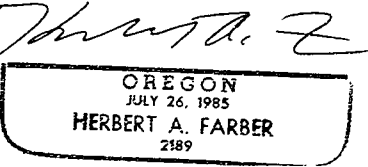

Personally appeared the above named, Herbert A. Farber and acknowledge the foregoing to be their voluntary act and deed.

7-29-96  
Before me: *Susan Morgan Farber*



Examined and approved this 24<sup>TH</sup> day of July, 1996.

*Robert Roberts*  
Jackson County Surveyor



RENEWAL DATE 12-31-97

Jackson County, Oregon  
Recorded  
OFFICIAL RECORDS

JUL 24 1996  
3:03 PM  
*Robert Roberts*  
County Clerk