


2671.16

1335.50

N 0° 09' W

1335.50

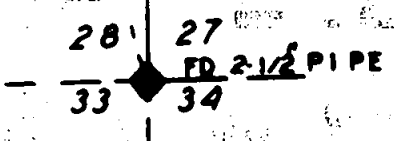
2671.16



SURVEY SEC. LINE 27 & 28 T.36 S., R.4 W.WM
 VAN BURSKIRK & H. SMITH
 60-38

BY EDWARD MCGINTY
 MED FORD, OREGON
 JUNE 1960

SCALE 1"=500
 O = 3/4" PIPE
 Q = 1-1/4" PIPE



REGISTERED
 OREGON
 LAND SURVEYOR

Edward A. McGinty

JULY 18, 1953
 EDWARD A. MCGINTY
 301

Survey No. _____

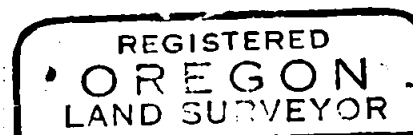

Survey Narrative to comply with O.R.S. 209-120 and O.R.S. 209-205.

Survey for: A. VanBurskirk and Hubert SmithSurvey by: Edward A. McGinty, L.S. 8/8/60

BASIS OF BEARING: Solar observation.

PRECEDENCE OF SURVEY:

Surveyed section line common between sections 27 and 28, T.36 S., R.4 W. WM.
Found a 2 in. iron pipe at the northeast corner of section 28 described in
re-estab notes. Found a 2½ in. iron pipe at the southeast corner of section
28, also found the bearing trees. Set 1/4 cor. and 1/16 cor. at proportional
distance as shown.

*Edward A. McGinty*