



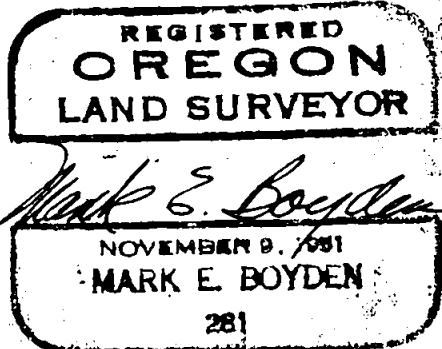
6671
 Survey For
 L.A. BRATCHER
 Located in Sec. 18, T.39S.R.1E.
 By: Mark E. Boyden
 Mar. - May 1958.



SCALE: 1" = 500'

Assumed Meridian - Approx. Variation 20° E.

- Re-established Govt. corner
- Established 1/16 Sec. corner



Set 3/4" iron pipe
for 1/4 cor.

Set 2" iron pipe
for Sec. cor.

Set 3/4" iron
pipe for East
1/16 Sec. cor.

Approx. Center
1/4 cor. Sec. 18.

Approx. CE
1/16 Sec. cor.

Fd. 24" Fir shell with 2 brass
 This was identified by Mr. L.E. Ager, R.L.S.
 as the NE BT as recorded in J.C. Misc.
 Records Vol. 57, Pgs. 159.

Fd. 3 BTs for Sec. cor.

Fd. Orig. cor. stone
& 3 B.Ts.

Fd. 3/4" iron pipe
& SE BT

Set 3/4" iron
pipe for E. 1/16 S. cor.

24 19 13 18 2640.25' 1260.9' 1260.9' 2777.4' 2964.2' 2600.8' 2640.25' 1331.9' 1351.9' 19 20
 S. 89° 37' 40" E. N. 89° 42' 30" E. N. 6° 03' 10" W. S. 9° 07' 30" E. S. 0° 52' W. N. 2° 49' 10" W. S. 88° 08' E. N. 1° 00' 10" W. S. 89° 35' 20" E.

1493

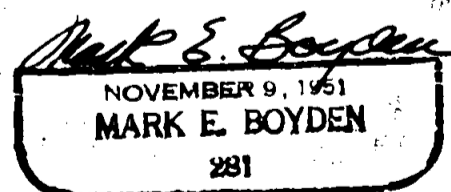
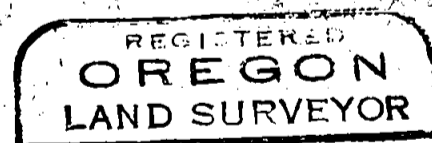

1493

Volume 57, Page 159. No other corner evidence could be found in this immediate vicinity. This corner was not re-established at this time, as additional lines are to be run in Section 17 which will give further information regarding this corner. It is understood, however, that this East 1/4 corner is agreeable to the parties bordering this corner and that cutting lines can be established from this corner location.

Therefore, this East 1/4 corner was tied in and the North-South centerline and the East boundary of Section 18 were calculated from the random traverse ties. In that no corner monument was to be set at the C.E. 1/16 Section corner, it was suggested that the East and West centerline of Section 18 not be run at this time, but established approximately using a mid-point on the North-South centerline of said Section. With these controls, offset distances were calculated from the random hubs, so that cutting lines could be established along all of the random lines run.

At no time during this survey was it feasible to get an accurate Solar Observation, so the first magnetic course from the Southwest corner of Section 18 was used as a basis for the bearings shown hereon.

June 1958



Survey Narrative to Comply with Paragraph 209.250

Oregon Revised Statutes

SURVEY FOR: L. A. Bratcher

PURPOSE: To establish corners in Section 18, Township 39 South, Range 1 East as shown on the attached map.

PROCEDURE: Commenced at the S. W. corner of Section 18 and with transit and chain traversed Easterly to the 1/4 corner between Sections 18 and 19 and thence Easterly to the S. E. corner of said Section. At a proportionate distance and on line between South 1/4 corner and the Southeast corner of Section 18, set a 3/4" iron pipe for the East one-sixteenth Section corner between Sections 18 and 19.

Then began at the North 1/4 corner of Section 18 and traversed Easterly to the Northeast corner of said Section, setting a 3/4" iron pipe at the East one-sixteenth Section corner between Sections 7 and 18 at a proportionate distance and on line between the North 1/4 corner and the Northeast corner of said Section 18.

Then began at the established East one-sixteenth Section corner between Sections 18 and 19 and traversed Northerly to the established East one-sixteenth Section corner between Sections 7 and 18.

Because of the obvious errors in the original survey, it was readily apparent that a tie from this North-South random line to the East 1/4 corner of Section 18 was necessary to establish an accurate cutting line. Therefore a stub line was run Easterly from the North-South random line to the vicinity of the East 1/4 corner of Section 18.

Mr. L. E. Ager, a registered land surveyor who had done previous work in this area, assisted us and found a 24" Fir shell with two old blazes on the bark and axe marks in the rotted snag, which he certified as being the original N.E. BT, which certification is recorded in Jackson County Miscellaneous Records