

Filed Survey No. 14927

**SURVEY NARRATIVE TO COMPLY WITH
OREGON REVISED STATUTES 209.250**

SURVEY FOR: WAYNE K. HERBST
P.O. Box 687
Jacksonville, OR 97530

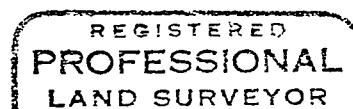
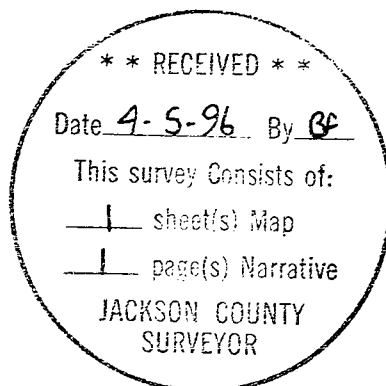
LOCATION: Southwest 1/4 of Section 10 in Township 39 South, Range 3 West of the Willamette Meridian in Jackson County, Oregon.

DATE: January 31, 1996

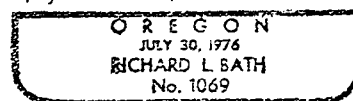
PURPOSE: To survey, monument, describe, and map the Property Line Adjustment for the above named clients in order to complete the adjustment as approved by Jackson County Planning & Development.

PROCEDURE: Filed Survey Nos. 5944 and 4109 were reviewed along with deed document No. 80-26239 O.R. which described the overall property in question. Existing monuments were located and verified as set forth on the attached map of survey. The purpose of the adjustment was to better represent the existing occupation of the property and to provided sufficient area to establish a septic system and mobile home location on Tax Lot 500.

BASIS OF BEARING: Monuments along the right-of-way line of Upper Applegate Road per S/N 5944.



Richard L. Bath



Exp. 12-31-97

Tax Lot: 393W10, Tls 500 & 501

HARDEY ENGINEERING & ASSOC., INC.
Richard L. Bath RLS NO. 1069
P.O. Box 1625
Medford, OR 97501-0124
(503) 772-6880