

96-01009

-6
5.00

AFFIDAVIT OF MONUMENTATION
FOR
DEFERRED MONUMENTS

10:02

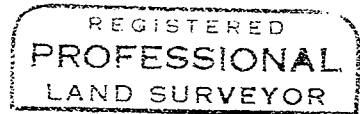
14925

10/105
11 L/64
20/56


KNOW ALL MEN BY THESE PRESENTS, that I, Douglas C. McMahan, Registered Professional Land Surveyor of the State of Oregon, do hereby affirm that I have established with proper monuments as required by law those street center monuments shown as deferred on the Official Plat of Jackson Creek Estates Subdivision, Unit No. 6 as recorded in Volume 20, Page 56 of Plats in Jackson County, Oregon. The street center monuments consist of a brass disk set in concrete stamped "LS 1913". The deferred lot corners are 5/8 inch x 24 inch iron pins with yellow plastic caps marked "D. McMAHAN LS 1913".

This Affidavit is to comply with Chapter 92.070 of the Revised Statutes of the State of Oregon.

IN WITNESS WHEREOF, signed this 9th day of January, 1996.




Douglas C. McMahan



STATE OF OREGON) ss
County of Jackson)

This instrument was acknowledge before me on January 9, 1996
by Douglas C. McMahan.

Before me:



Cheryl A. Ferns

Examined and Approved this 10th day of JANUARY, 1996.

Robert Robert
Jackson County Surveyor

Jackson County, Oregon
Recorded
OFFICIAL RECORDS

10:02 JAN 11 1996 AM

(dfrjkr6.dcm)

Arthur J. Beck
County Clerk