

SURVEY FOR
 A. COLLINGS & C.H. ROLOFF
 SEC. 36, T.40 S., R.4 W.



M.E. BOYDEN

MAR. 1958

REGISTERED
OREGON
 LAND SURVEYOR

Mark E. Boyden

NOVEMBER 9, 1951
 MARK E. BOYDEN
 281



SURVEY NARRATIVE TO COMPLY WITH PARAGRAPH 209.250,
OREGON REVISED STATUTES

SURVEY FOR: A. Collings & C.H. Roloff


PURPOSE : To establish the West one-sixteenth
corner and the Quarter corner on the
South boundary of Section 36, Town-
ship 40 South, Range 4 West.

PROCEDURE:

Found the officially re-established 2" iron
pipe corner for the Southwest corner of Section 36,
and traversed Easterly to the Southeast corner of
said Section 36 where original witness trees were
found (see official re-establishment.)

No evidence of the original Quarter corner
could be found, said corner being established on a
single proportionate measurement. (See official
re-establishment).

July 1960



Mark E. Boyden
NOVEMBER 9, 1951
MARK E. BOYDEN
281

