


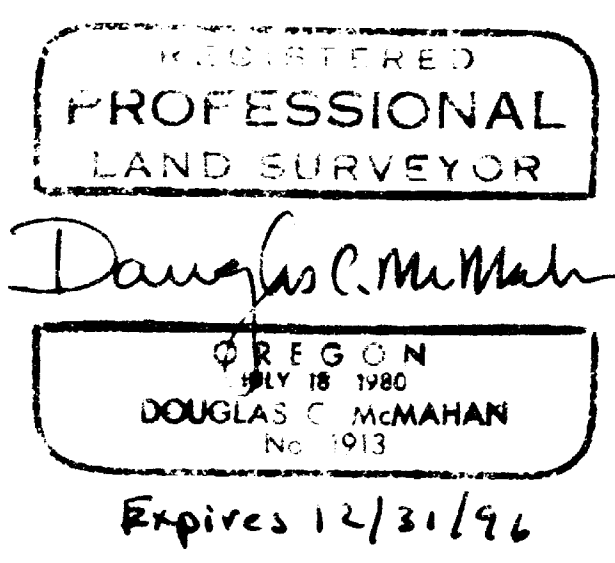
MAP OF SURVEY
 LOCATED IN:
 The NW 1/4 of Section 5 and the NE 1/4
 and the SE 1/4 of Section 6, T.40S.,R.4E.,WM.,
 JACKSON COUNTY, OREGON

FOR:
HUGH C. BACON
 15751 HIGHWAY 66
 ASHLAND, OREGON 97520

HOFFBUHR & ASSOCIATES, INC.
 1062 E. JACKSON STREET MEDFORD, OREGON
 779-4641

BY: **DOUGLAS C. McMAHAN** PLS No. 1913
 SCALE: 1" = 300' DATE: February 6, 1996
 BASIS OF BEARING: FILED SURVEY NO. 11620

- = Set 5/8" x 30" iron pin with plastic cap stamped "D McMAHAN LS 1913"
- () = Per filed survey no. 11620
- [] = Per filed survey no. 5592
- S/N = Filed survey number
- B.L.M. = Bureau of Land Management



SURVEY NO. 14889

**SURVEY NARRATIVE TO COMPLY WITH PARAGRAPH 209.250
OREGON REVISED STATUTES**

Survey for: Hugh C. Bacon
15751 Hwy. 66
Ashland, Oregon 97520

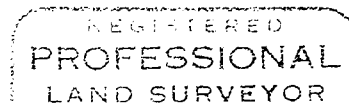
Location: Northwest one-quarter (1/4) of Section 5 and the
Northeast one-quarter and the Southeast one-quarter
(1/4) of Section 6, Township 40 South, Range 4
East, Jackson County, Oregon

Purpose: To monument the points as shown on the accompanying
map as requested by client.

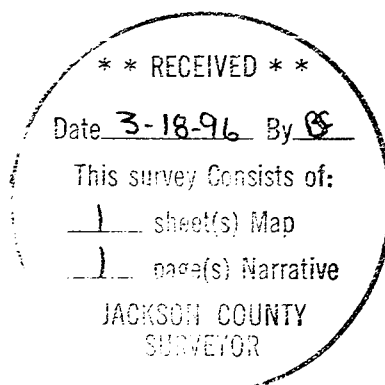
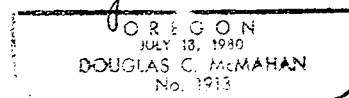
Procedure: Utilizing found monumentation per filed Surveys No.
2801, 5592 and 11620, and other found monumentation
as shown on the accompanying map for control, I
established monuments as shown. Monuments were set
at controlling corners, but not all corners of the
client's tracts were monumented. Electronic total
stations were used for traversing between found
monuments and to set new monuments. At the North
one-sixteenth (1/16) corner between Sections 5 and
6 I set a 5/8 inch x 30 inch iron pin with cap
stamped "D. McMAHAN LS 1913". A 9" Fir tree bears
South 37° West 26.9 feet and a 12" Cedar tree bears
North 51° West 24.0 feet. I also found a 5/8 inch
rebar exposed 3 inches which bears South 78° West
4.48 feet, origin unknown. At the Northwest one-
sixteenth (1/16) corner of Section 5, I set a 5/8
inch x 30 inch iron pin with cap stamped "D. Mc-
MAHAN LS 1913". From said corner I marked bearing
trees. An 8 inch Pine tree bears North 29° 56'
West 132.6 feet and a 14 inch Pine tree bears South
76° 10' West 116.9 feet. Bearing trees were
scribed "1/16" in upper blaze and "BT" in lower
blaze, and distances are to center of tree.

Basis of
Bearing: Filed Survey No. 11620

Date: February 6, 1996



Douglas C. McMahan



Douglas C. McMahan
L.S. 1913 - Oregon
Expires 12/31/96
Hoffbuhr & Associates, Inc.
1062 East Jackson Street
Medford, Oregon 97504