

96-06896

GARY D. KAISER
R.P.L.S. ORE. 803
C.W.R.E. ORE. 73

KAISER SURVEYING
19440 HIGHWAY 62
EAGLE POINT, OREGON 97524

PHONE
SHADY COVE (503) 878-3995
Fax (503) 878-3995

5.0
2:01

AFFIDAVIT OF MONUMENTATION

14870


FOR

DEFERRED MONUMENTS

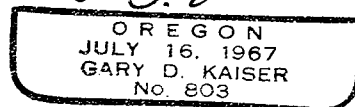
KNOW ALL MEN BY THESE PRESENTS, that I, Gary D. Kaiser; a duly Registered Professional Land Surveyor of the State of Oregon, do hereby affirm that I have established with proper monuments as required by law those monuments shown as deferred on the Official Plat of REPLAT OF LOT 6 VICTORIA MANOR SUBDIVISION, as recorded in Volume 21, Page 8 of Plats in Jackson County, Oregon. The street center monuments consist of a 5/8" x 3/8" rebar with aluminum caps stamped "RLS 803". The deferred lot corner monuments are a 5/8" x 24" rebar and the block corners are a 5/8" x 3/8" rebar. The lot and block monuments have plastic caps marked "Kaiser RLS 803".

This Affidavit is to comply with Chapter 92.070 of the Revised Statutes of the State of Oregon.

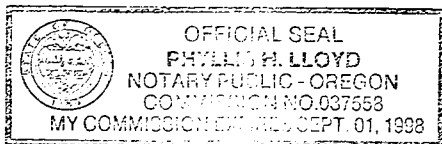
February 28, 1996



G. D. Kaiser



Expires 6/30/97



Subscribed and sworn to before me this 29 day of Feb., 1996.

[Signature]
NOTARY PUBLIC FOR THE STATE OF OREGON

Examined and approved this 5th day of March, 1996.

Jackson County, Oregon
Recorded
OFFICIAL RECORDS

[Signature]
Jackson County Surveyor

2:01 MAR 05 1996 PM

[Signature]
County Clerk