

Found Brass Cap
Mon. NW Corner
D.L.C. #61

West Line D.L.C. #61
320.35'

SURVEY-PLAT
PORTION
JOSEPHINE JONES
PROPERTY

D.L.C. #61 T375R2W.W.M.
Jackson County, Oregon
Scale 1"=100'
June, 1954
Hugh C. Ingle
Civil Engineer


1483

Wooden Flume & Nestle
194.65'

East
259.8'

East

CRATER-LAKE HIGHWAY
S 34°20' N
302.75'





ROBERT RONFORT

East
183.87'

West
589.85'

LANE



North Line
D.L.C. #61

425'
North

Top of Bank

BEAR CREEK

1483

1483

NARRATIVE REPORT

Survey
Josephine Jones Property

Portion D. L. C. # 61 T. 37 S. R. 2 W.
Jackson County, Oregon.

This survey was a part or addition to that survey as filed under Number 424 and the procedure and purpose were the same as this covers an additional width of the same land adjacent to the south line.

The tie was made to the Northwest corner of Donation Land Claim # 61 as found and the distance and bearing carried along the West line of said Claim to a tie point and thence East to the highway right-of-way line.

The top of the West bank of Bear Creek was referred to in the description as the west bank and is located at the distances shown.

Hugh C. Ingle
Hugh C. Ingle
Civil Engineer.

