

GARY D. KAISER
R.P.L.S. ORE. 803
C.W.R.E. ORE. 73

KAISER SURVEYING
19440 HIGHWAY 62
EAGLE POINT, OREGON 97524

PHONE
SHADY COVE (503) 878-3995
Fax (503) 878-3995

SURVEY NO. 14808

SURVEY NARRATIVE TO COMPLY WITH O.R.S. 209.250

SURVEY FOR: LEROY KOBZA
P.O. BOX 211
EAGLE POINT, OR 97524

SURVEY BY: KAISER SURVEYING
19440 HWY. 62
EAGLE POINT, OR 97524

LOCATION: SE ¼ of Section 28 and the North-
half of Section 33, T. 35 S.,
R. 1 E., W.M., Jackson County,
Oregon

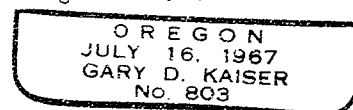
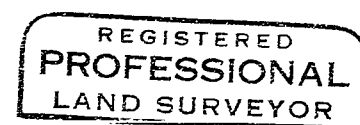
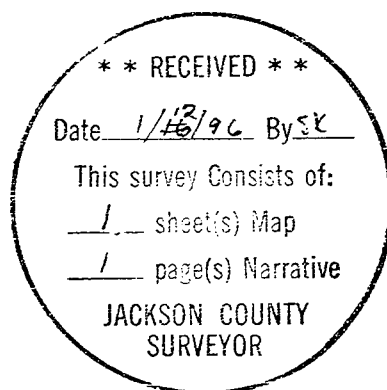
BASIS OF BEARINGS: Filed Survey No. 9669 (N. bdry.
Section 33)

DATE: October 9, 1995

PURPOSE: To monument the portion of Tax Lot
35 1E 33-200 being added to Tax Lot
35 1E (28)-9304 by property line
adjustment. Also to described the
adjusted tax lots.

PROCEDURE: Control for the Worthington Road
right-of-way lines and for the East boundary of the NW ¼ NE ¼
Section 33 are from monuments set on filed Survey Nos. 9669
and 14025.

The new adjusted boundary was located per the clients
direction.



EXP. 6-30-97