

GARY D. KAISER
R.P.L.S. ORE. 803
C.W.R.E. ORE. 73

KAISER SURVEYING
19440 HIGHWAY 62
EAGLE POINT, OREGON 97524

PHONE
SHADY COVE (503) 878-3995
Fax (503) 878-3995

14766

SURVEY NO. _____

SURVEY NARRATIVE TO COMPLY WITH O.R.S. 209.250

SURVEY FOR: DAVID MCFALL
P.O. BOX 924
EAGLE POINT, OR 97524

SURVEY BY: KAISER SURVEYING
19440 HWY. 62
EAGLE POINT, OR 97524

LOCATION: Lots 1 and 2, Block 5 of CENTRAL
ADDITION and in the NE ¼ of Section
3, T. 36 S., R. 1 W., W.M., City of
Eagle Point, Jackson County, Oregon


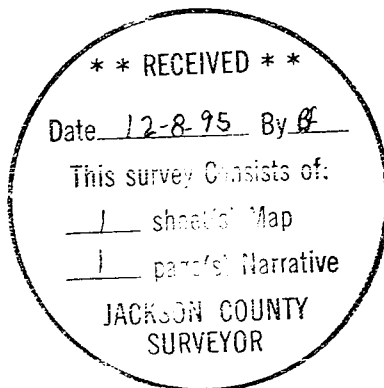
BASIS OF BEARINGS: Filed Survey No. 10149
(Northwesterly boundary of Inst. No.
84-20053 O.R.)

DATE: September 25, 1995

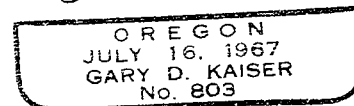
PURPOSE: Partition Survey of tract described
in Inst. No. 95-11540 O.R.

PROCEDURE: The boundary of the tract being
partitioned was surveyed on Filed Survey No. 10149 except for
that area added to this tract by vacation of a portion of
Odell Street, see City of Eagle Point ord. no. 11-56 and
Inst. No. 92-09202 O.R.. Boundary control for this partition
is from said Filed Survey No. 10149.

The new partition boundary was located per the clients
direction.



JK



EPA 6-30-97