

SURVEY IN SEC. 22, T. 36 S., R. 4 W., W.M.
 FOR
 ROY HOUCK
 60 - 20 A

BY EDWARD MC GINTY
 MEDFO RD, OREGON
 APRIL 22, 1960

SCALE 1" = 400'
 ○ = 2" I. PIPE FD.
 ◊ = 1-1/2" I. PIPE
 ✕ = 1" I. AXLE
 • = 1/2" I. PIN

REGISTERED
 OREGON
 LAND SURVEYOR
Edward A. McGinty
 JULY 16, 1953
 EDWARD A. MCGINTY
 301

RECEIVED
 JACKSON
 JUN 21 1960
 CLATSOP COUNTY
 ENGINEER-SURVEYOR

(cont'd)

T36S, R4W

A double blazed black oak, 9 ins. diam., bears S.78°E., 20.8 ft.

Found that the above bearing trees varies from previous reco.

SECTION CORNER 16, 15, 21 and 22.

Found a 1 in. iron pipe in an iron case 6 ins. below the surface from which

the center of a black oak, 32 ins. diam., bears N.62½°W., 42.5 ft.

the most SW corner of a conc. block bldg. bears N.78°E., 67.15 ft.

A cross on the SE corner of old city hall bldg. bears S.46°W., 35.96 ft

A cross about one foot west of the NE corner of same bldg. bears S.81°W., 27.95 ft.

Var. 19½°



CENTER OF SECTION 22:

Set a 1 in. drilled steel, 36 ins. long flush with the surface in a rock mound from which

A white oak 10 ins. diam., bears N.48°E, 28 ft., scribed 301 BT

A white oak 28 ins. diam., bears S.31½°E., 51 ft., scribed 301 BT (on slope)

A white oak 7 ins. diam., bears S.34°W., 34.1 ft., scribed 301 BT.

A white oak 10 ins. diam., bears N.18°W., 33.0 ft., scribed 301 BT.

DLC 39, INSIDE ELL CORNER:

Found a stone approx. 20 ins. under the surface from which the bearing trees

A black oak, 28 ins. diam., bears S.61°W., 256.3 ft.

A black oak, 10 ins. diam., bears S.14½°W., 142 ft. 2 blazes, not scribed

A cross on the SE corner of the foundation of a house bears N.8°W., 68.74 ft.

A 5/8 in. iron pin, 42 in. long bears southeasterly 0.6 ft.

Section line between Sec. 22 and 21 bears easterly approx 2 ft.



Edward A. McGinty
JULY 19, 1953
EDWARD A. MCGINTY
301

Survey No. _____

Page 1 of 2

Paul Rynning
County Surveyor
Jackson County
May 6, 1960

Township 36 South, Range 4 West, W.M.


SUBJECT: Re-establish Section corner 15, 14, 22 and 23.
For - Roy Houck

Set a 1 1/2 in. iron pipe 26 in. long at the southerly edge of anchor post, from which I found the original bearing tree the SE, portion of scribe bearly visible, also found stump indication to the SW of original bearing tree, from which

A white oak, 28 ins. diam., bears N.79 1/2°W., 82.2 ft. scribed 301 BT.

A white oak, 5 ins. diam., bears S.11°W., 11.5 ft., scribed 301 BT.

A laurel, 14 ins. diam., bears S.19°E., 39.1 ft., scribed 301 BT



ONE-QUARTER CORNER, between Sections 22 and 23.

Set a 1/2 in. iron pin in a stone monument, 22 ins. long, 18 ins. in the ground from which

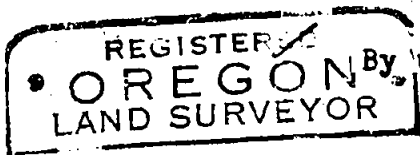
A white oak, 10 ins. diam., bears S.12 1/2°E., 36.5 ft. Scribed 301 BT.

A laurel, 8 ins. diam., bears N.43°W., 31.8 ft., scribed 301 BT.

Found the original bearing tree, N.57°W., 15.84 feet, now being a dead leaning snag with scribe plainly visible on overgrowth, 1/4 S BT

✓ SECTION CORNER 22, 23, 26 and 27

Found a 2 in. iron pipe in a rock mound set by County Engineer survey on County Road.



Edward A. McGinty
JULY 16 1953
EDWARD A. MCGINTY
301
68-20-1

A Pine, 24 ins. diam., bears N.5 1/4°E., 59.4 ft.

A black oak, 22 ins. diam., bears N.71°W., 41.5 ft.

A white oak, 15 ins. diam., bears S.28°W., 31.5 ft.

(cont'd next page)

1473
1473

Survey No. _____

Paul Rynning
County Surveyor
Jackson County
May 6, 1960

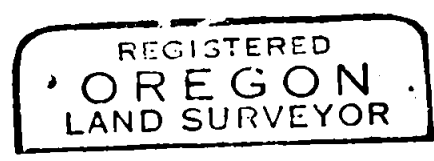

Township 36 South, Range 4 West, WM.

SUBJECT: 1/4 corner between Sections 15 and 22.

Found a 3/8 in. by 1 3/4 in. iron pin, approx. 10 in. below the surface near the center of the main entrance of the Cemetery and the center of the County road, from which

S.W. cor. of a conc. base, a moor tombstone, bears N.43°W., 55.55 ft.

A black oak, 14 ins. diam., bears S.57 1/2°W., 35.9 ft., scribed 301 BT.



Edward A. McGinty

