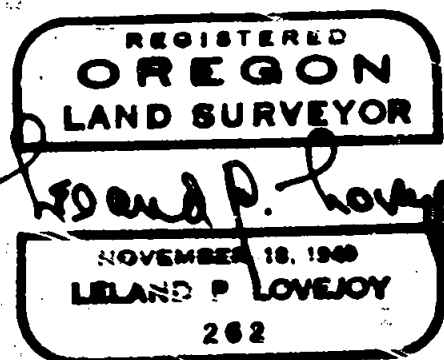



21 22
28 27
FOUND

NOTE:
BEARINGS BY SOLAR
OBSERVATION.



BOUNDARY SURVEY

FOR
JACK CULVER

SW 1/4 SEC. 22 T36S R4W WM
JACKSON COUNTY, OREGON
L.P. LOVEJOY L.S. MEDFORD, ORE.
SCALE 1" = 30' APRIL 13, 1960

Survey Narrative to Comply with Section 87-330

1947 Oregon State Laws

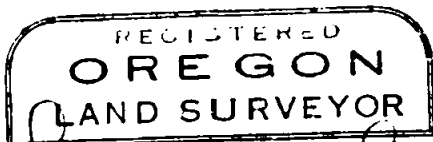
Survey For: Jack Culver
Beaverton, Oregon

Purpose of Survey: To establish property boundaries

Survey Location: SW 1/4, Section 22, Township 36
South, Range 4 West, Willamette
Meridian, Jackson County, Oregon.

Survey Procedure: Found Section corner as shown on map.
Set 5/8" steel pins as shown.

Leland P. Lovejoy
Registered Land Surveyor
Work completed April 13, 1960



Leland P. Lovejoy

