

14697

Survey for  
Lee Cook  
487 Red Blanket Road  
Prospect, Oregon  
97536

Location  
NW 1/4 of Section 27,  
T.32S., R.3E., W.M.,  
Jackson County, Oregon

Survey by  
Kaiser Surveying  
19440 Highway 62  
Eagle Point, Oregon  
97524

Date  
October 5, 1995

Legend

- ⊙ Found 1" G.I. Pipe/ 1 1/2" expander filled with pot metal
- Found 5/8" Rebar/plastic cap
- Set 5/8" x 24" Rebar with plastic cap marked "KAISER RLS 803"
- ( ) = Record per Filed Survey No. 12618
- Rec = Deed Record shown

REGISTERED  
PROFESSIONAL  
LAND SURVEYOR

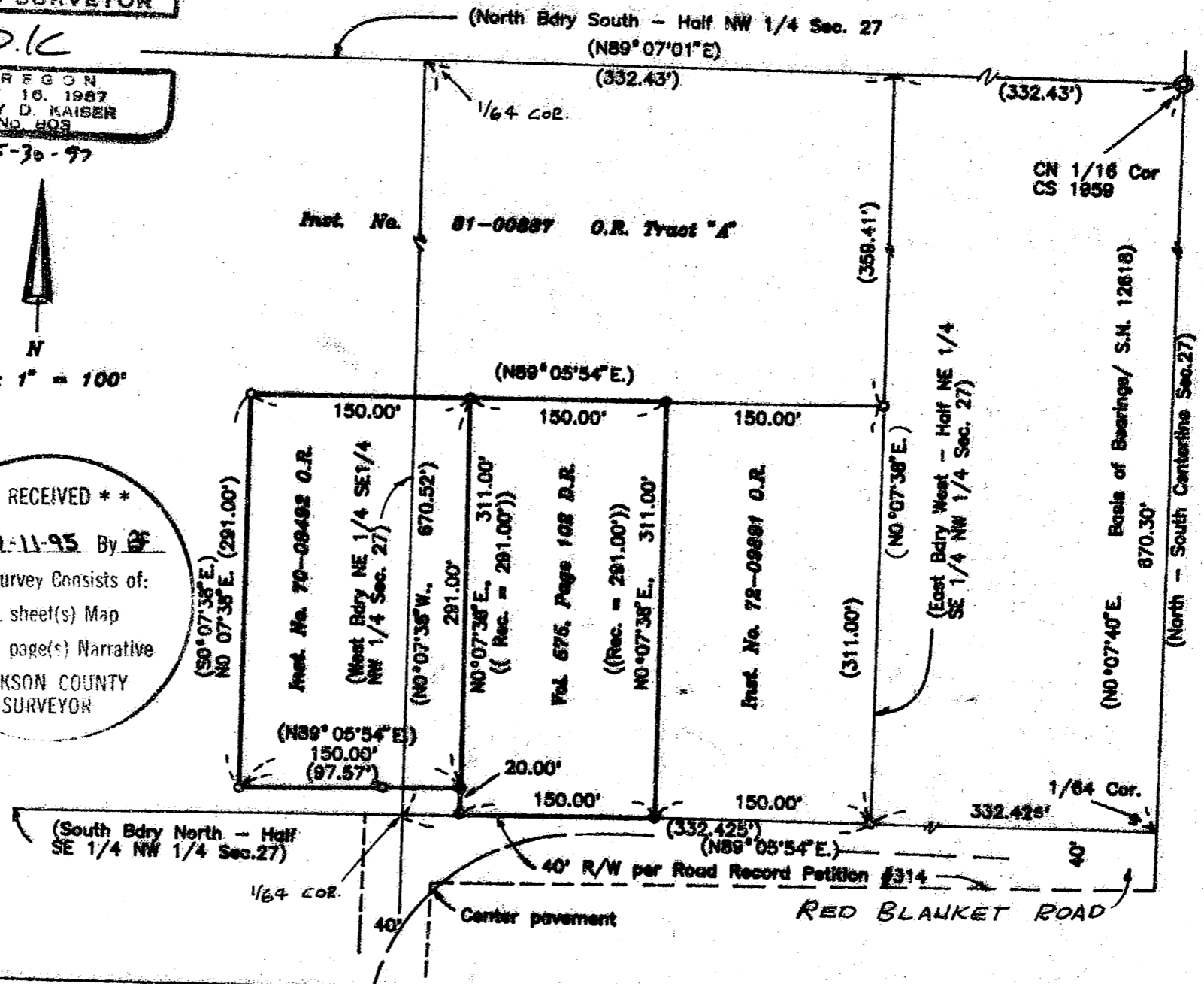
J.O.K.  
OREGON  
JULY 18, 1967  
GARY D. KAISER  
NO. 808  
EP 6-30-97



Scale: 1" = 100'

\*\* RECEIVED \*\*  
Date 10-11-95 By BF  
This survey consists of:  
1 sheet(s) Map  
1 page(s) Narrative  
JACKSON COUNTY  
SURVEYOR

T.L. Nos. 323E27 - 301 & 303



14697

GARY D. KAISER  
R.P.L.S. ORE. 803  
C.W.R.E. ORE. 73

**KAISER SURVEYING**  
19440 HIGHWAY 62  
EAGLE POINT, OREGON 97524

PHONE  
SHADY COVE (503) 878-3995  
Fax (503) 878-3995

SURVEY NO. 14697

SURVEY NARRATIVE TO COMPLY WITH O.R.S. 209.250

SURVEY FOR: LEE COOK  
487 RED BLANKET ROAD  
PROSPECT, OR 97536

SURVEY BY: KAISER SURVEYING  
19440 HWY. 62  
EAGLE POINT, OR 97524


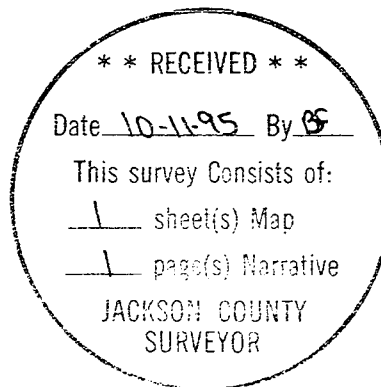
LOCATION: NW ¼ of Section 27, T. 32 S.,  
R. 3 E., W.M., Jackson County,  
Oregon

BASIS OF BEARINGS: Filed Survey No. 12618 (N-S  
centerline Sec. 27)

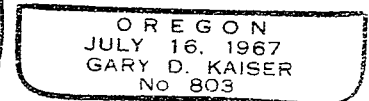
DATE: October 4, 1995

PURPOSE: To monument tracts described in Inst.  
No. 70-09492 O.R. and in Volume 575,  
Page 102 D.R.

PROCEDURE: The subject properties were  
monumented utilizing controls established on Filed Survey No.  
12618.



*J. D. K*



*EA 6-30-97*