

REGISTERED
PROFESSIONAL
LAND SURVEYOR

Robert M. Thompson

OREGON
SEPTEMBER 23, 1977
ROBERT M. THOMPSON
1358

EXPIRES 6-30-96

LEGEND & NOTES

- Found 5/8" I. Rod, S/N 14184
- Set 5/8" I. Rod/Yel. cap mkd. "Thompson"

NOTE SEPARATE NARRATIVE WITH THIS MAP

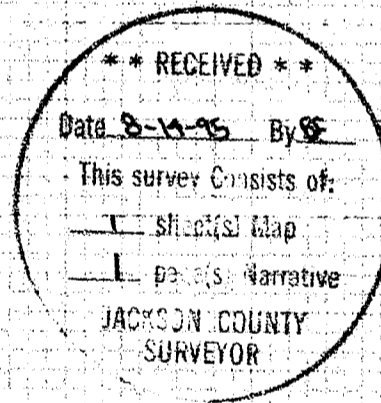
Bearing Basis: Highway & Sec. Line per S/N 14184

SURVEY TO FIND & SET CORNERS OF PRESENT TAX LOT NO. 36-4W-29-1200 IN GOV'T LOT 2 OF SECTION 20 AND THE NE 1/4 NW 1/4 OF SECTION 29, T36S, R4W, W.M., JACKSON CO., OR.

SCALE: 1 INCH = 50 FEET

July 18, 1995

By: Robert M. Thompson & Assoc.
1140 ACACIA LANE
GRANTS PASS, OREGON



Mail:
1140 ACACIA LANE
GRANTS PASS, OR 97527

TELEPHONE 476-3269

ROBERT M. THOMPSON
Consulting Engineer, Surveyor, Forester

Office:
233 N. E. "B" STREET

14633

**SURVEY TO FIND & SET CORNERS OF PRESENT TAX
LOT NO. 36-4W-29-1200 IN GOVT. LOT 2 OF SECTION
20 AND THE NE 1/4 NW 1/4 OF SECTION 29, T36S, R4W,
W.M., JACKSON COUNTY, OREGON**

Narrative description to comply with Par. 209.250, O.R.S.
(Note 1 map sheet accompanies this narrative)

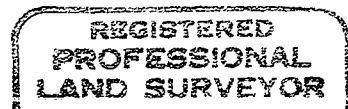

BY: Robert M. Thompson & Assoc., 1140 Acacia Ln, Grants Pass, OR
97527

FOR: Century 21, 541 NE "E" Street, Grants Pass, OR 97526

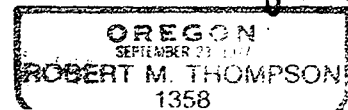
PURPOSE: As stated above.

PROCEDURE: Tax Lot Nos. 1200 and 1300 were formerly a single
property, extending Southerly from the Rogue River
to the South line of said NE 1/4 NW 1/4. Present Tax Lot No. 1200 is
that portion of the West 151.25 feet of said property lying between
the river and the Northerly right-of-way line of the Rogue River
Highway. Using control points established in my 1994 Survey No.
(S/N) 14184 and deed calls, for control, I set monuments as shown
on my map, to mark the West line of said Tax Lot No. 1200. Brush
and weed growth was also swamped out, to expose the 1994 monuments
on the East line of said Tax Lot. No 1200. Note the fence
encroachment, as tied in by measuring Eastward from said West line.

July 18, 1995



Robert M. Thompson



EXPIRES 6-30-96