

14623

Survey for:

Elmer Fernandes
439 Park Drive
Shady Cove, Oregon
97539

Location

NE 1/4 Section 4,
T.37S., R3E., W.M.,
Jackson County, Oregon

Survey by:

Kaiser Surveying
19440 Highway 62
Eagle Point, Oregon
97542

Date

July 28, 1995

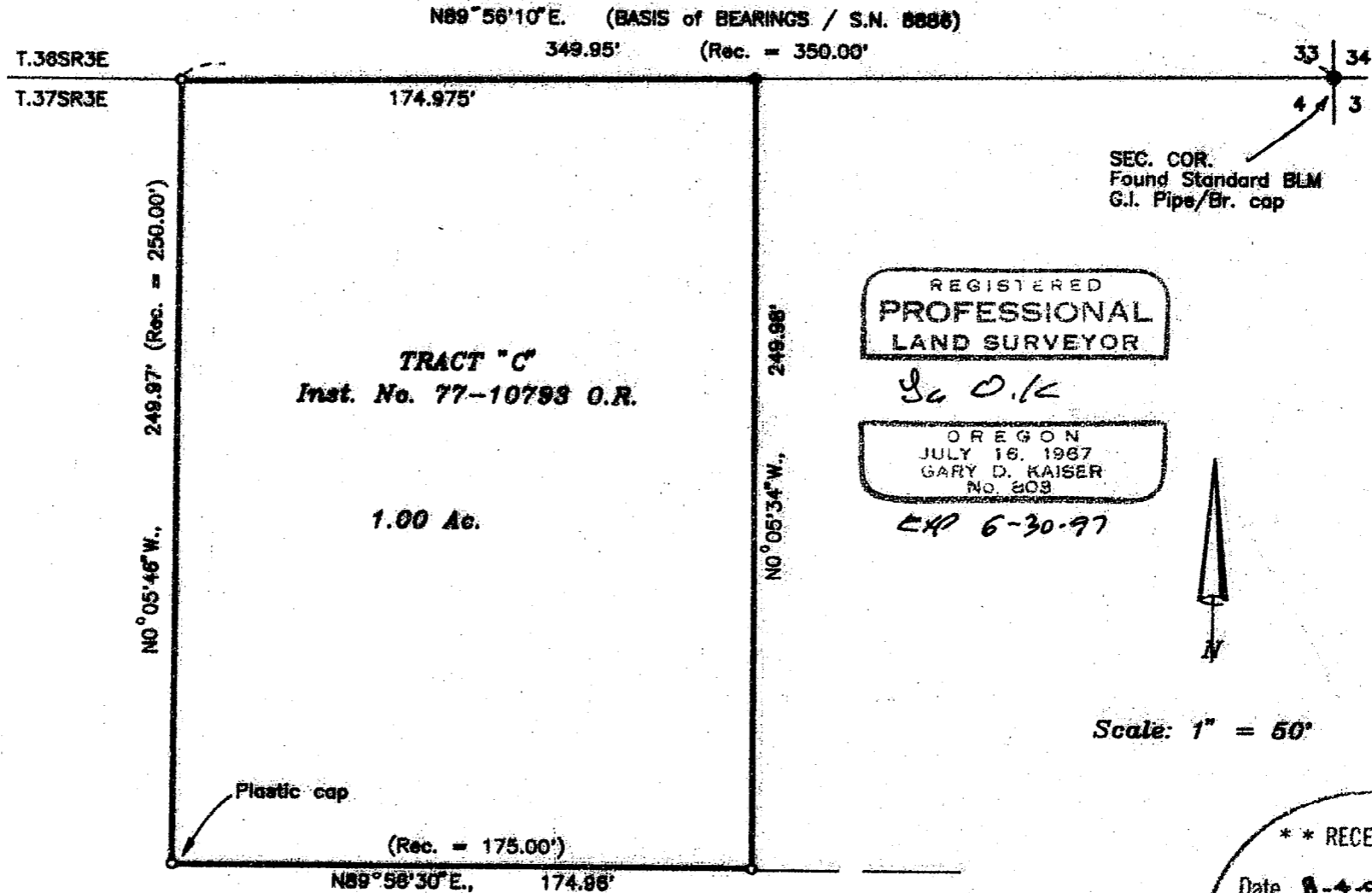
Legend

- Fd. 5/8" Rebar (S.N. 7159)
- Set 5/8" x 24" Rebar with plastic cap marked "KAISER RLS 803"

S.N. = Filed Survey Number
(County Surveyors Office)

Rec. = S.N. 7159

T.L. No. 373E4-200



** RECEIVED **

Date: 8-4-95 By: [Signature]

This survey consists of:

1 sheet(s) Map

1 page(s) Narrative

JACKSON COUNTY
SURVEYOR

14623

GARY D. KAISER
R.P.L.S. ORE. 803
C.W.R.E. ORE. 73

KAISER SURVEYING
19440 HIGHWAY 62
EAGLE POINT, OREGON 97524

PHONE
SHADY COVE (503) 878-3995
Fax (503) 878-3995

SURVEY NO. 14623

SURVEY NARRATIVE TO COMPLY WITH O.R.S. 209.250

SURVEY FOR: ELMER FERNANDES
439 PARK DRIVE
SHADY COVE, OR 97539

SURVEY BY: KAISER SURVEYING
19440 HWY. 62
EAGLE POINT, OR 97524


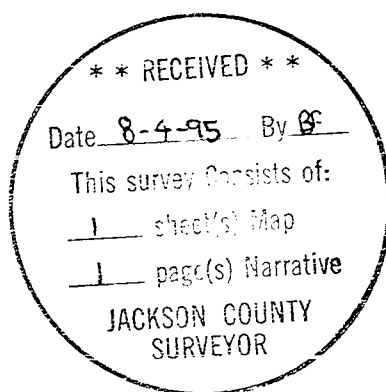
LOCATION: NE ¼ Section 4, T. 37 S.,
R. 3 E., W.M., Jackson County,
Oregon

BASIS OF BEARINGS: Filed Survey No. 8886 (North Bdry.
Section 4)

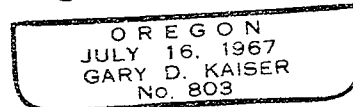
DATE: July 28, 1995

PURPOSE: To monument Tract "C" as described
in Instrument No. 77-10793 O.R..

PROCEDURE: The subject tract was partially
monumented on Filed Survey No. 7159. Monuments set on said
Survey No. 7159 and the monument located at the NE corner of
Section 4 were recovered and used for control to set the NE
corner of the subject tract as shown on the accompanying map.



G.D.K.



EXP 6-30-97