

14525

**SURVEY FOR**

**KATHERYN JOHNSON**  
P.O. Box 861  
SHADY COVE, OREGON 97539

**DANIEL HUERTA**  
34340 HIGHWAY 82  
TRAIL, OREGON 97641

**LOCATION**

**N<sup>1</sup>/<sub>4</sub> of SECTION 3,  
T.34S., R.17W., W.M.  
JACKSON COUNTY, OREGON**

REGISTERED  
**PROFESSIONAL  
LAND SURVEYOR**

*G. D. K.*

**SURVEY BY**

**GARY D. KAISER**  
19440 HIGHWAY 82  
EAGLE POINT, OREGON 97624

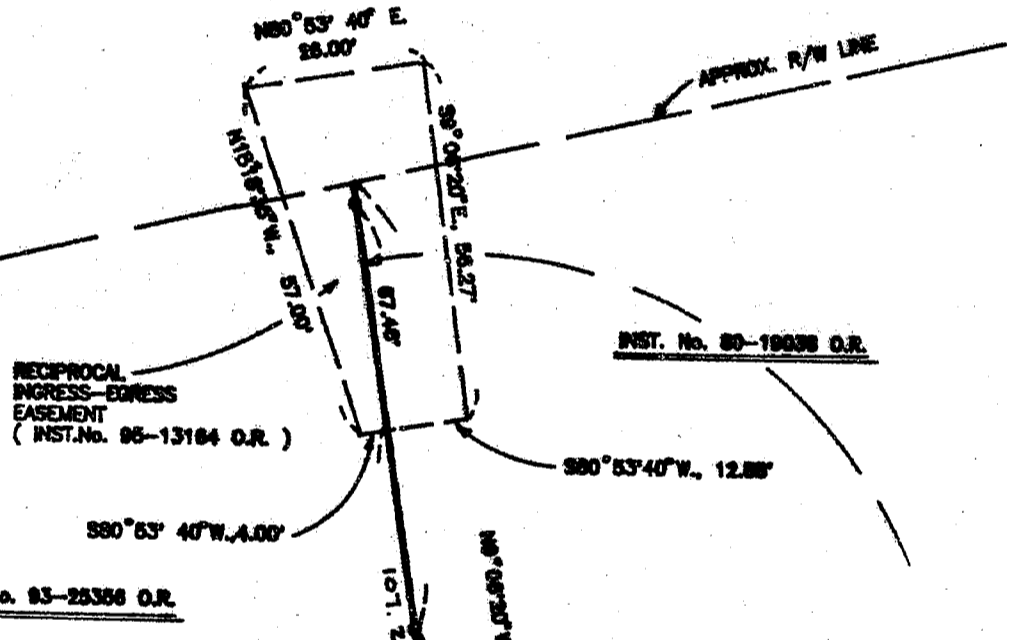
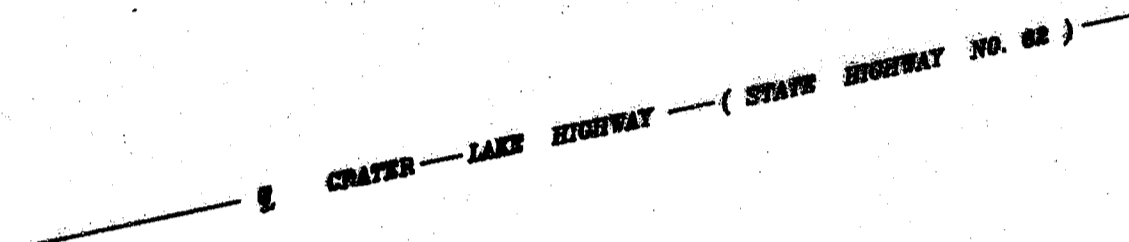
OREGON  
JULY 16, 1967  
GARY D. KAISER  
No. 80-

Exp. 6-30-97

MAY 26, 1995

**BASIS of BEARINGS**

FILED SURVEY No. 13430



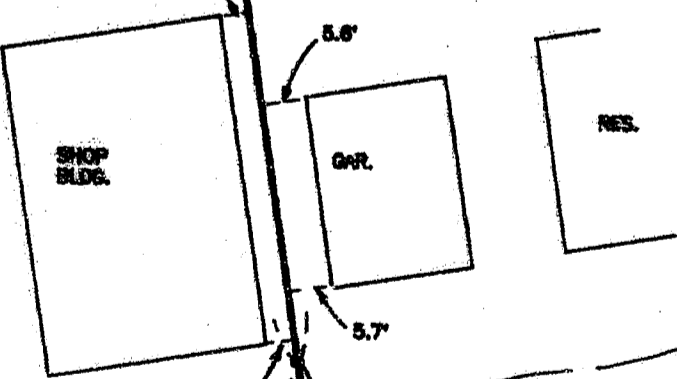
RECIPROCAL  
INGRESS-EGRESS  
EASEMENT  
( INST.No. 85-13164 O.R. )

INST. No. 80-19038 O.R.

INST. No. 83-25356 O.R.

**LEGEND**

- SET 5/8" x 24 REBAR WITH PLASTIC CAP MARKED "KAISER RLS 803"



BOUNDARY ESTABLISHED BY AGREEMENT  
( INST. NO. 80-13164 O.R. )



SCALE: 1"=30'

RECORDED  
Date: 6-6-95 BY: GJK  
JACKSON COUNTY SURVEYOR

NORTH 1/4 COR. SECTION 3  
(A 1" G.I. PIPE/BR. CAP)  
BEARS NORTH, 1123.80' &  
WEST, 379.88'

CENTER ROCK RIVER

14525

GARY D. KAISER  
R.P.L.S. ORE. 803  
C.W.R.E. ORE. 73

**KAISER SURVEYING**  
19440 HIGHWAY 62  
EAGLE POINT, OREGON 97524

PHONE  
SHADY COVE (503) 878-3995  
Fax (503) 878-3995

SURVEY NO. 14525

SURVEY NARRATIVE TO COMPLY WITH O.R.S. 209.250

SURVEY FOR: KATHRYN JOHNSON DANIEL HUERTA  
P.O. BOX 991 AND 24340 HWY. 62  
SHADY COVE, OR 97539 TRAIL, OR 97541

SURVEY BY: KAISER SURVEYING  
19440 HWY. 62  
EAGLE POINT, OR 97524


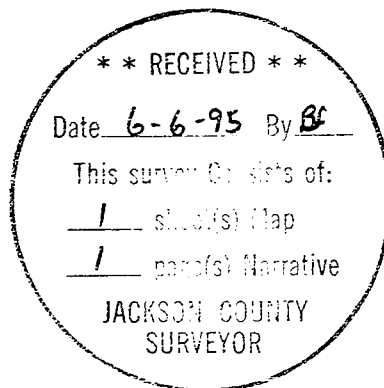
LOCATION: NE ¼ of Section 3, T. 34 S.,  
R. 1 W., W.M., Jackson County,  
Oregon

BASIS OF BEARINGS: Filed Survey No. 13430

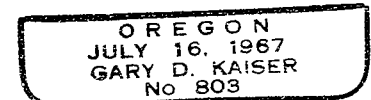
DATE: May 26, 1995

PURPOSE: To monument and describe a boundary  
being established by a recorded  
boundary line agreement. Also  
described a reciprocal ingress-  
egress easement. Also to describe  
Tax Lot Nos. 301 and 400 as adjusted  
by the boundary line agreement.

PROCEDURE: Monumented the agreed upon boundary  
between Tax Lot Nos. 301 and 400 as shown on the accompanying  
map.



*G. D. K.*



*EP 6-30-97*