

SURVEY IN SEC. 3, T.39S, R.1W, WM.

FOR

MELVIN SWEET

60-29


BY EDWARD MC GINTY
MEDFORD, OREGON
MAY, 1960

SCALE: 1" = 250'
• = 1/2" I. PIN
○ = 1 1/2" PIPE FD.

REGISTERED
OREGON
LAND SURVEYOR

Edward A. McGinty

JULY 16, 1955
EDWARD A. MCGINTY
301



Survey No. _____



Survey Narrative to comply with O.R.S. 209-205 and O.R.S. 209-120

Survey for: Melvin SweetSurvey by: Edward A. McGinty, L.S. 5/14/60

BASIS OF BEARING: Previous survey, for Mr. Torrey.

PRECEDENCE OF SURVEY:

At request of client, surveyed road location, as shown, for the purpose of the property owned by M. Sweet, to be sold north of this road location. Road location was located from existing fence lines and actual conditions, being 40 ft. in width, satisfactory to Mr. M. Sweet.



Edward A. McGinty
JULY 16, 19
EDWARD A. MCGINTY
301