



GARY D. KAISER  
R.P.L.S. ORE. 803  
C.W.R.E. ORE. 73

**KAISER SURVEYING**  
19440 HIGHWAY 62  
EAGLE POINT, OREGON 97524

PHONE  
SHADY COVE (503) 878-3995  
Fax (503) 878-3995

SURVEY NO. 14482

SURVEY NARRATIVE TO COMPLY WITH O.R.S. 209.250

SURVEY FOR: DORTHY LIPPKE  
P.O. BOX 22  
TRAIL, OR 97541

SURVEY BY: KAISER SURVEYING  
19440 HWY. 62  
EAGLE POINT, OR 97524

LOCATION: SW ¼ of Section 35, T. 33 S.,  
R. 1 W., W.M., Jackson County,  
Oregon

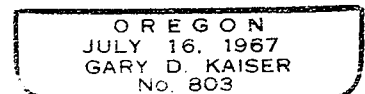
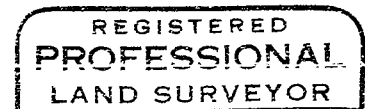
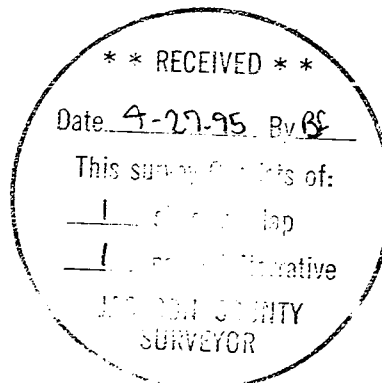
BASIS OF BEARINGS: Filed Survey No. 7210 (East-West  
centerline Section 35)

DATE: April 20, 1995

PURPOSE: To monument tracts described in  
Instrument Nos. 80-17022 or and  
80-17021 O.R. (not the flag poles).

PROCEDURE: Tied monuments indicated as found  
via EDM traverses. Computed a subdivision of Section 35 from  
record data on Filed survey Nos. 7210 and 9986 along with  
field ties to the East and West quarter corners and the  
South 1/16 corner on the West side of the section for the  
purpose of determining the position of the CW 1/16 corner and  
the bearing of the 1/16 line running South therefrom.

The desired tract boundaries were computed and  
monumented according to deeds of record as shown.



EXP. 6-30-95