



# Edwards Surveying & Land Planning Inc.

816 West 8th Street  
Medford, OR 97501  
Tel.: (503) 776-2313  
FAX: (503) 776-9978



598 NE "E" Street, Suite B  
Grants Pass, OR 97526  
Tel.: (503) 471-7059  
FAX: (503) 471-7809

SURVEYING • ENGINEERING • PLANNING

SURVEY NUMBER

**14472**

SURVEY NARRATIVE TO COMPLY WITH CHAPTER 209, PARAGRAPH 250,  
OREGON REVISED STATUTES

**SURVEY FOR:** Harold Handschug  
5362 Gebhard Road  
Central Point, Oregon 97502

**LOCATION:** The Southeast 1/4 of Section 35,  
T. 36 S., R. 2 W., Jackson County, Oregon.


**PURPOSE:** To monument the Northwest corner of Harold  
Handschug's lands in Section 35, said corner being  
the northwest corner of that tract described in  
Volume 599, Page 306, Deed Records for said County  
and State, as shown on the accompanying map.

**PROCEDURE:** Utilizing existing control from Survey Numbers  
12732, 12965 and 12992 filed by this office,  
I computed the northwest corner of the above said  
tract. The location of the Northwest corner of the  
Southwest 1/4 of the Northeast 1/4 of the Southeast  
1/4 of Section 35 fell in Gebhard Road and a  
witness monument was set South 89° 53' 12" East,  
30.00 feet. The monument set on this survey  
consists of a 5/8 inch by 30 inch steel pin with  
aluminum cap mkd. "W.C.--LS 2657" as indicated on  
the accompanying plat.

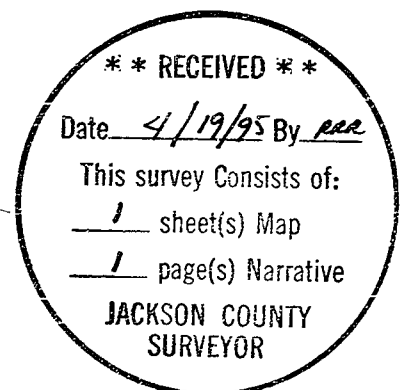
**BASIS OF  
BEARINGS:** Existing Control per Survey Number 12732 filed by  
this office.

**EQUIPMENT:** Nikon DTM-A5 Electronic Total Station.

**DATE  
COMPLETED:** April 17, 1995



Expires 12/31/95



# Edwards Surveying & Land Planning Inc.

816 West 8th Street  
Medford, OR 97501  
Tel.: (503) 776-2313  
FAX: (503) 776-9978



598 NE "E" Street, Suite B  
Grants Pass, OR 97526  
Tel.: (503) 471-7059  
FAX: (503) 471-7809

SURVEYING • ENGINEERING • PLANNING

SURVEY NUMBER

**14472**

SURVEY NARRATIVE TO COMPLY WITH CHAPTER 209, PARAGRAPH 250,  
OREGON REVISED STATUTES

**SURVEY FOR:** Harold Handschug  
5362 Gebhard Road  
Central Point, Oregon 97502

**LOCATION:** The Southeast 1/4 of Section 35,  
T. 36 S., R. 2 W., Jackson County, Oregon.


**PURPOSE:** To monument the Northwest corner of Harold  
Handschug's lands in Section 35, said corner being  
the northwest corner of that tract described in  
Volume 599, Page 306, Deed Records for said County  
and State, as shown on the accompanying map.

**PROCEDURE:** Utilizing existing control from Survey Numbers  
12732, 12965 and 12992 filed by this office,  
I computed the northwest corner of the above said  
tract. The location of the Northwest corner of the  
Southwest 1/4 of the Northeast 1/4 of the Southeast  
1/4 of Section 35 fell in Gebhard Road and a  
witness monument was set South 89° 53' 12" East,  
30.00 feet. The monument set on this survey  
consists of a 5/8 inch by 30 inch steel pin with  
aluminum cap mkd. "W.C.--LS 2657" as indicated on  
the accompanying plat.

**BASIS OF  
BEARINGS:** Existing Control per Survey Number 12732 filed by  
this office.

**EQUIPMENT:** Nikon DTM-A5 Electronic Total Station.

**DATE  
COMPLETED:** April 17, 1995



Expires 12/31/95

