

GARY D. KAISER
R.P.L.S. ORE. 803
C.W.R.E. ORE. 73

KAISER SURVEYING
19440 HIGHWAY 62
EAGLE POINT, OREGON 97524

PHONE
SHADY COVE (503) 878-3995
Fax (503) 878-3995

SURVEY NO. 14461

SURVEY NARRATIVE TO COMPLY WITH O.R.S. 209.250

SURVEY FOR: UNITED TELEPHONE-NORTHWEST
902 WASCO STREET MS# 79
HOOD RIVER, OREGON 97031

SURVEY BY: KAISER SURVEYING
19440 HWY. 62
EAGLE POINT, OR 97524


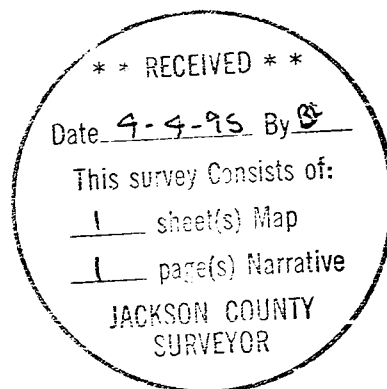
LOCATION: NW ¼ of Section 15, T. 34 S.,
R. 1 W., W.M., City of Shady Cove,
Jackson County, Oregon

BASIS OF BEARINGS: Filed Survey No. 13051 (Crater Lake
Hwy. R/W)

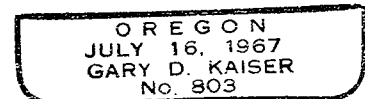
DATE: January 23, 1995

PURPOSE: Boundary Survey of tract described
in Volume 587, Page 19 D.R..

PROCEDURE: Utilizing controls found or set on
filed Survey No. 14447 , the desired tract was surveyed as
shown on the annexed map (See said Survey No. 14447 for
explanation of the unrecorded Ingle Survey).



G. D. K



EA. 6-30-95