

SURVEY NO. 14392

**SURVEY NARRATIVE TO COMPLY WITH PARAGRAPH 209.250
OREGON REVISED STATUTES**

Survey for: Rogue Valley Manor
1200 Mira Mar
Medford, Oregon 97504

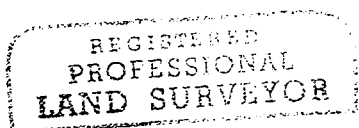

Location: Northeast one-quarter (1/4) of Section 32, Township
37 South, Range 1 West, Willamette Meridian, City
of Medford, Jackson County, Oregon

Purpose: To survey and monument that tract of land as de-
scribed in Instrument No. 92-11116 of the Official
Records in Jackson County, Oregon

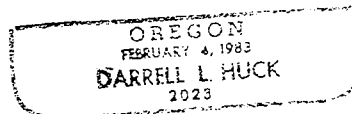
Procedure: The boundary of the tract being surveyed has been
defined by surveys pertinent to adjoining tracts.
Utilizing a one-second theodolite and electronic
distance measuring equipment, a control traverse
was run tying monuments as shown on the attached
map. The North boundary is controlled by Larson
Creek. The South boundary had been defined by
Recorded Survey No. 6650 but those monuments could
not be found. The location of the Southwest and
Southeast corners was computed and monuments were
set as shown.

Basis of
Bearing: Recorded Survey No. 11919

Date: February 3, 1995



Darrell L. Huck



Darrell L. Huck
L.S. 2023 - Oregon
Expires 6/30/95
Hoffbuhr & Associates, Inc.
1062 East Jackson Street
Medford, Oregon 97504