

\*\* RECEIVED \*\*  
 Date 12-12-94 By BT  
 This survey consists of:  
1 sheet(s) Map  
1 sheet(s) Narrative  
 JACSON COUNTY SURVEYOR

REGISTERED PROFESSIONAL LAND SURVEYOR  
 RICHARD G. TEMPLIN  
 2359

**RICHARD TEMPLIN LAND SURVEYING**  
 100 FOREMAN CREEK RD. 979-2882 / 474-7730 JACKSONVILLE, OREGON  
**MAP OF SURVEY**  
 LOCATED IN  
 SE 1/4 OF THE SE 1/4 OF SECTION 1, T.35S., R.3W., W.M.  
 JACKSON COUNTY, OREGON  
 SURVEYED FOR Betty Taylor  
 12845 Ramsey Canyon Rd.  
 Gold Hill, Oregon  
 DATE: November 21, 1994

**RICHARD G. TEMPLIN**  
PROFESSIONAL LAND SURVEYOR  
100 Poorman Creek Road  
Jacksonville, Oregon 97530  
Phone/Fax: (503) 899-2032 • 474-7720

14317

NARRATIVE

Survey No. \_\_\_\_\_

**SURVEY FOR:** Betty Taylor  
12845 Ramsey Canyon Rd.  
Gold Hill, Or. 97525

**LOCATION:** In Section 1, Township 35 South, Range 3 West,  
of the Willamette Meridian, Jackson County,  
Oregon.

**PURPOSE:** To survey and mark the Deed corners of my clients  
property, as shown on accompanying map.

**DATE:** November 21, 1994

**BASIS OF BEARINGS:** Bearings based upon Filed Survey number 12829,  
the East line of the SE 1/4 of Section 1.

**PROCEDURE:** I tied the SE corner of Section 1, along with the  
N 1/4, S 1/4 and E 1/4 and W 1/4 corners and the  
S 1/16th corner on the East line of said Section  
1. I computed the Section breakdown, as shown.  
At the E 1/16th corner on the South line of  
Section 1:


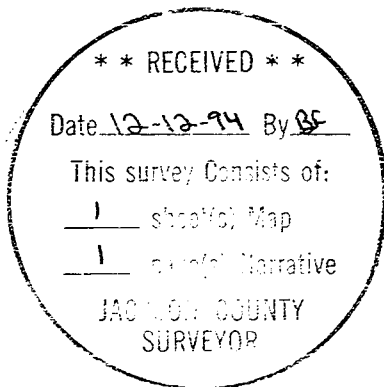
I set:

A 5/8" rebar with a yellow plastic cap marked  
"TEMPLIN LS 2359 ", from which the following  
bearing trees:  
A White Oak, 10" diameter, bears N 54° E, 33.5  
feet, scribed "E1/16" "BT".  
A Ponderosa Pine, 12" diameter bears N 88°E, 27.0  
feet, scribed "E 1/16" "BT".

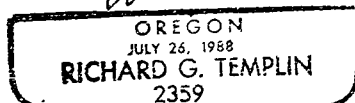
At the SE 1/16th corner, the corner falls on a  
18" Douglas Fir. I set a Witness Corner to the SE  
1/16th corner, S 89°44'27" E, 2.00 feet, at said  
point I set:

A 5/8" rebar with a yellow plastic cap marked  
"TEMPLIN LS 2359 ", from which the following  
bearing trees:  
A Douglas Fir, 18" diameter, bears S 84° W, 2.0  
feet, scribed "SE1/16WC" "BT".  
A Yew, 10" diameter bears N 4°W, 6.3 feet,  
scribed "SE 1/16WC" "BT".

The North, South and West lines of the SE 1/4 of  
the SE 1/4 were blazed and painted Flo-Orange.



*Richard G. Templin*



My Certificate Expires Dec. 31, 19 94