

- LEGEND**
- SET 5/8"X30" REBAR WITH YELLOW PLASTIC CAP MARKED "TEMPLIN LS 2359"
  - ⊕ FOUND JACKSON COUNTY BRASS CAP PER JACKSON COUNTY REESTABLISHMENT BOOK, PAGE 17
  - ⊞ FOUND B.L.M. BRASS CAP PER JACKSON COUNTY REESTABLISHMENT BOOK, PAGE 35
  - FOUND JACKSON COUNTY BRASS CAP PER JACKSON COUNTY SC REESTABLISHMENT BOOK, PAGE 1
  - ⊙ FOUND JACKSON COUNTY BRASS CAP PER JACKSON COUNTY REESTABLISHMENT BOOK, PAGE 27
  - FOUND B.L.M. BRASS CAP IN PVC PIPE MON CASE
  - △ CALCULATED POSITION
  - X— INDICATES EXISTING FENCE LINE
  - INDICATES LINE BLAZED AND PAINTED FLO- RED
  - ( ) RECORD BEARING/DISTANCE PER RECORDED SURVEY NUMBER 9435
  - (( )) RECORD BEARING/DISTANCE PER RECORDED SURVEY NUMBER 8846
  - [ ] RECORD BEARING/DISTANCE PER RECORDED SURVEY NUMBER 13024
- BEARINGS BASED UPON RECORDED SURVEY NUMBER 8846, AS SHOWN.
- S.C INDICATES SPECIAL CORNER

\*\* RECEIVED \*\*

Date: 10-3-94 By: *RT*

This survey consists of:

- 1 sheet(s) Map
- 1 page(s) Narrative

RICHARD G. TEMPLIN  
SURVEYOR

REGISTERED  
PROFESSIONAL  
LAND SURVEYOR

*Richard G. Templin*

OREGON  
JULY 26, 1988  
RICHARD G. TEMPLIN  
2359

My Certificate Expires Dec. 31, 1992

**RICHARD TEMPLIN LAND SURVEYING**  
100 POORMAN CREEK RD. 899-3882 / 474-7720 JACKSONVILLE, OREGON

**MAP OF SURVEY**

LOCATED IN  
SE 1/4 OF SECTION 29, T.34 S., R.1W., W.M.  
JACKSON COUNTY, OREGON

SURVEYED FOR: Michael & Elson Hawkins  
1303 Dale Ave.  
Tillamook, OR 97141

DATE: August 19, 1994

**RICHARD G. TEMPLIN**  
PROFESSIONAL LAND SURVEYOR  
100 Poorman Creek Road  
Jacksonville, Oregon 97530  
Phone/Fax: (503) 899-2032 • 474-7720

Survey No. **14222**

NARRATIVE

**SURVEY FOR:** Michael & Eileen Hawkins  
1303 Date Ave.  
Torrance, Ca. 90503

**LOCATION:** In the SE 1/4 of Section 29, Township 34 South,  
Range 2 West, of the Willamette Meridian,  
Josephine County, Oregon.

**PURPOSE:** To survey and mark the Deed corners of my clients  
property and to mark deed lines, by blazing and  
painting with flo-red paint, as shown on  
accompanying map.

**DATE:** August 19, 1994

**BASIS OF** Bearings based upon Filed Survey number 8846, the  
South line of Section 29.

**PROCEDURE:** I tied the SW and SE corners of Section 29, along  
with the N 1/4, E 1/4 and W 1/4 of said Section  
29. A thorough search was made for the S 1/4  
corner set on survey 8846, with no results. All  
but one of the bearing trees reported on survey  
8846 have been destroyed. To reestablish the S  
1/4 corner to it's original position, I held the  
distance from the only remaining bearing tree and  
the recorded distance, reported on survey 8846,  
from the SE corner of Section 29. At said corner  
I set:

A 5/8" rebar with a yellow plastic cap marked  
"TEMPLIN LS 2359 ", from which the following  
bearing trees:

A Double Ponderosa Pin, 12" diameter, with healed  
blaze, bears N 57 1/2° E, 63.1 feet, ( Record per  
survey 8846, N 52 1/2° E, 63.1 feet, K-Tag on BT,  
N 57°E, 63.1 "


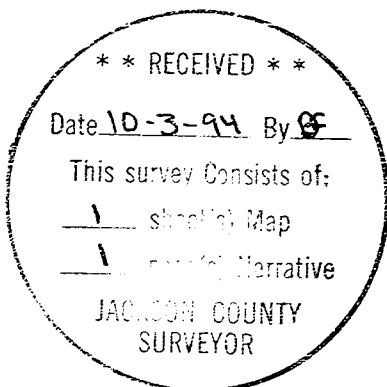
I take new bearing objects:

A White Oak, 12" diameter bears N 52°W, 27.00  
feet, scribed "1/4S29" "BT".

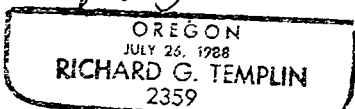
A Ponderosa Pine, 14" diameter bears S 18° W,  
346.5 feet, scribed "1/4S29" "BT".

A wood fence corner, fence bears North, South and  
East, bears S 89° W, 20.0 feet.

I then computed and set my clients deed corners,  
as shown on accompanying map and blazed lines  
between said corners for timber harvest.



*Richard G. Templin*



My Certificate Expires Dec. 31, 19 94