

14172

MAP OF SURVEY

LOCATED in the NW 1/4 of Section 16, T. 38 S.,
R. 2 W., W.M., Jackson County, Oregon.

Date: July 7, 1994


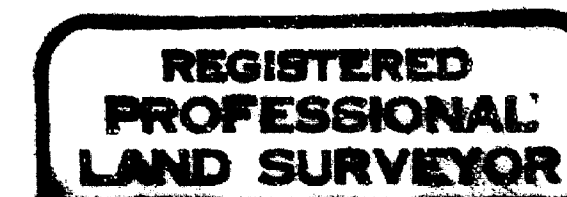

SURVEY FOR: Virgil Jones
537 Thompson Creek Road
Applegate, OR. 97530



SURVEYED BY: Edwards Surveying & Land Planning, Inc.
816 West 8th Street
Medford, OR. 97501
Phone 776-2313

LEGEND:

- Scale: 1" = 300'
- Basis of Bearings: U.S.G.S. Notes
- ⊙ Jackson County Surveyor's Brass Cap & Iron Pipe
- Set 5/8" X 24" Steel Pin w/plastic cap stamped "D.W. EDWARDS LS 741"



Expires 12/31/96

14172

Edwards Surveying & Land Planning Inc.

816 West 8th Street
Medford, OR 97501
Tel.: (503) 776-2313
FAX: (503) 776-9978



223 SW "I" Street
Grants Pass, OR 97526
Tel.: (503) 471-7059
FAX: (503) 471-7809

SURVEYING • ENGINEERING • PLANNING

14172

SURVEY NARRATIVE TO COMPLY WITH CHAPTER 209, PARAGRAPH 250 OREGON REVISED STATUTES

SURVEY FOR: Virgil Jones
537 Thompson Creek Rd.
Applegate, Oregon 97530

LOCATION: Northwest 1/4 of Section 16, Township 38 South,
Range 2 West of the Willamette Meridian in
Jackson County, Oregon.


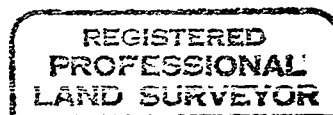
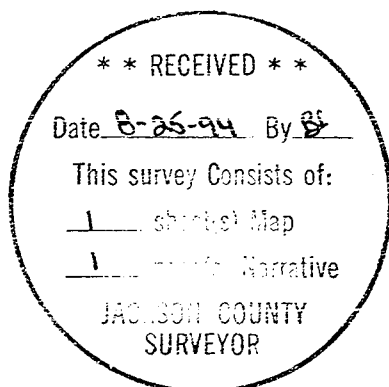
PURPOSE: To set the West 1/16 corner between Sections 9
and 16, Township 38 South, Range 2 West of the
Willamette Meridian in Jackson County, Oregon.

PROCEDURE: Traversed from the Jackson County Surveyor's
Brass Cap marking the Northwest corner of Sec-
tion 16 to the Jackson County Surveyor's Brass
Cap marking the 1/4 corner between Sections 9
and 16, Township 38 South, Range 2 West of the
Willamette Meridian, Jackson County, Oregon.
Calculated the mid point between said Brass
Caps and set a 5/8" x 24" steel pin marking the
West 1/16 corner as shown on the accompanying
MAP OF SURVEY.

EQUIPMENT: Nikon NTD-4 Semi-automatic theodolite/E.D.M.

BASIS OF BEARINGS: U.S.G.S. Notes, North line of Section 16.

DATE COMPLETED: July 7, 1994



Expires 12/31/95