

14118

Survey for

Norman Smedes
7415 Crewfoot Road
Trail, Oregon
97541

Location

NE 1/4 of Section 3,
T.34S., R.1E., W.M.,
Jackson County, Or.

Survey by


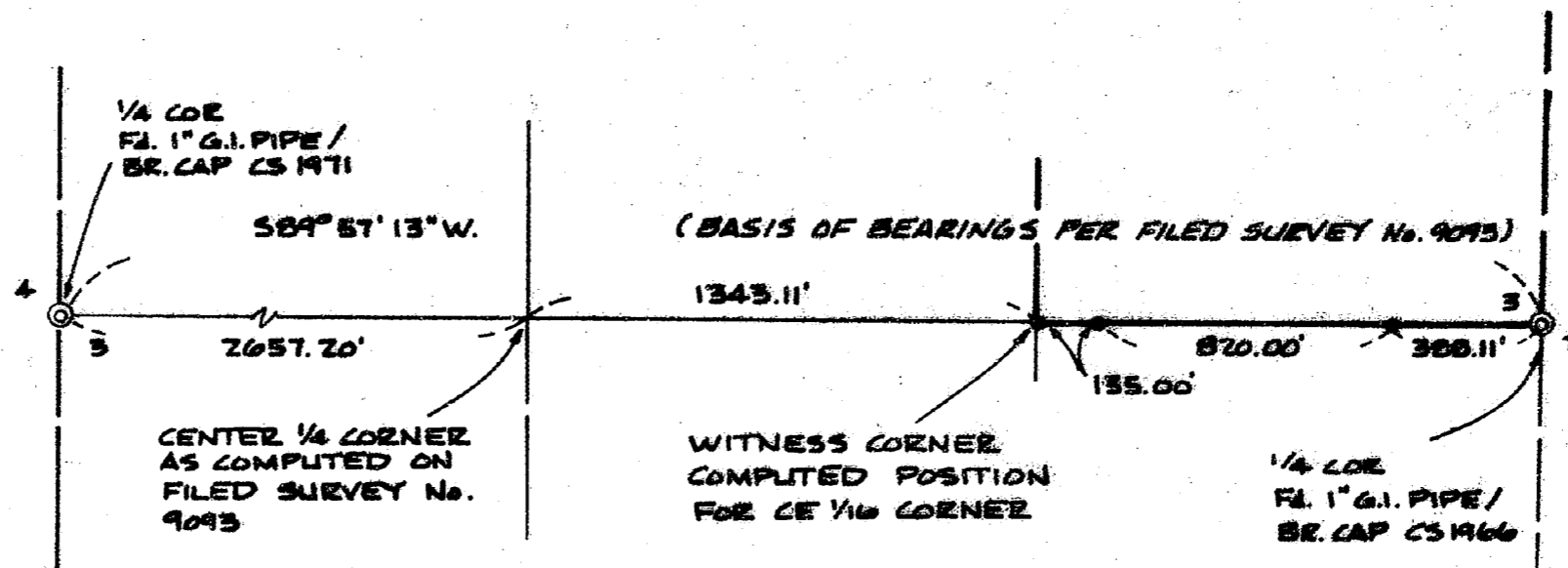
Kaiser Surveying
19440 Highway 62
Eagle Point, Or.
97524

Date

July 22, 1994

Legend

- Set 5/8" x 24" Rebar with plastic cap marked "KAISER RLS 803"



**** RECEIVED ****
 Date 7/29/94 By SK
 This survey consists of:
1 sheet(s) Map
1 page(s) Narrative
 JACKSON COUNTY
 SURVEYOR

REGISTERED
**PROFESSIONAL
 LAND SURVEYOR**
J. D. K.
 OREGON
 JULY 18, 1987
 GARY D. KAISER
 NO. 803
 Exp 6-30-95

T.L. 341E3-100

14118

GARY D. KAISER
R.P.L.S. ORE. 803
C.W.R.E. ORE. 73

KAISER SURVEYING
19440 HIGHWAY 62
EAGLE POINT, OREGON 97524

PHONE
SHADY COVE (503) 878-3995
Fax (503) 878-3995

SURVEY NO. 14118

SURVEY NARRATIVE TO COMPLY WITH O.R.S. 209.250

SURVEY FOR: NORMAN SMEDES
7415 CROWFOOT ROAD
TRAIL, OR 97541

SURVEY BY: KAISER SURVEYING
19440 HWY. 62
EAGLE POINT, OR 97524

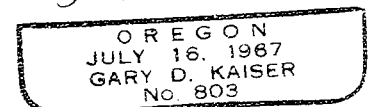
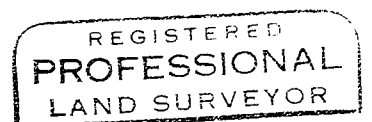

LOCATION: NE ¼ of Section 3, T. 34 S.,
R. 1 E., W.M., Jackson County,
Oregon

BASIS OF BEARINGS: Filed Survey No. 9093 (East-West
centerline Section 3 per Filed
Survey No. 9093)

DATE: July 22, 1994

PURPOSE: Monument the Southerly boundary of
the East-half of the NE ¼ of Section
3. The CE 1/16 corner was set at a
computed position utilizing record
data from Filed Survey Nos. 7244 and
9093.

PROCEDURE: Tied the East and West ¼ corners of
Section 3 utilizing EDM equipment. Monuments were set at
computed position as shown on the accompanying map.



Exp. 6-30-95