



14018

SURVEY NARRATIVE to comply with O.R.S. 209.250

DATE: April 4, 1994

SURVEYED FOR: Bruce Bowers  
2225 Foots Creek Road  
Gold Hill, Oregon 97532

SURVEYED BY: Gerald V. Nygren, PLS  
522 Barker Drive  
Merlin, Oregon 97532

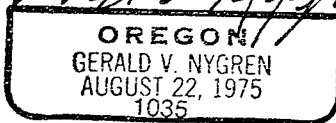

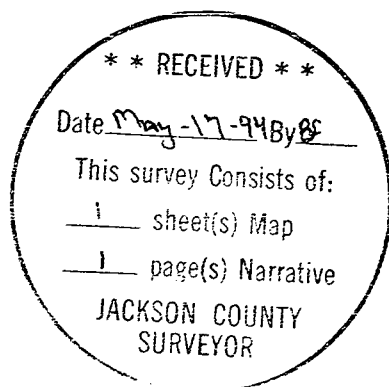
LOCATION: Lot 8 and Fraction Lot 9, Block 2, Woodville,  
Southwest Quarter of the Southwest Quarter of  
Section 15, Township 36 South, Range 4 West,  
Willamette Meridian, Jackson County, Oregon.

PURPOSE: To locate and monument property boundaries as  
shown on accompanying map.

PROCEDURE: I recovered and held to monuments set per  
R.S. 6746 and R.S. 7781; thence I surveyed and  
set monuments per deed record.

Bearings are base on the centerline of First  
Street per R.S. 7781.

A Wild T-16 theodolite and MAC-1E EDM were used  
to execute this survey.



EXPIRES 12-31-94