

Edwards Surveying & Land Planning Inc.

816 West 8th Street
Medford, OR 97501
Tel.: (503) 776-2313
FAX: (503) 776-9978



SURVEYING • ENGINEERING • PLANNING

223 SW "I" Street
Grants Pass, OR 97526
Tel.: (503) 471-7059
FAX: (503) 471-7809

SURVEY NUMBER 13987

SURVEY NARRATIVE TO COMPLY WITH CHAPTER 209, PARAGRAPH 250, OREGON REVISED STATUTES

SURVEY FOR: Crater Sand and Gravel
7260 Blackwell Road
Central Point, Oregon 97502

LOCATION: In the NE 1/4 of Section 22, T. 36 S.,
R. 2 W., W.M., Jackson County, Oregon.



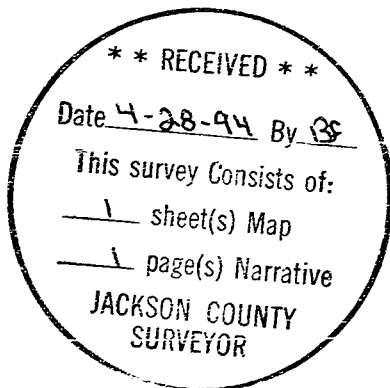
PURPOSE: To locate and monument a portion of the
boundaries of that tract described in Vol. 255,
Pg. 341, Deed Records for Jackson County, as
shown on the accompanying map.

PROCEDURE: Utilizing for control the found monuments per
Surveys Numbered 2648 and 11023, the found
Section and 1/4 corner monuments, and data
found in the above noted deed, computed the
boundaries of the subject tract. The noted deed
describes the tract as "the North 20 acres" of
the NE 1/4 of the NE 1/4, less the tract desc.
in Vol. 241, Pg. 415. Therefore I align the
South boundary of the tract parallel with the
North line of the Section as shown. Monuments
set on this survey consist of 5/8" x 30" steel
pins with red plastic caps marked "D.A.
EDWARDS-LS 2339".

BASIS OF BEARINGS: East line of Sec. 22 per Survey Number 2604.

EQUIPMENT: Nikon DTM-A5 Electronic Total Station.

DATE COMPLETED: April 12, 1994.



Expires 12/31/95