



# Edwards Surveying & Land Planning Inc.

DARREL W. EDWARDS  
OREGON REG. 741  
ARIZONA REG. 9746



DAVID A. EDWARDS  
OREGON REG. 2339

REGISTERED LAND SURVEYORS  
823 WEST 8TH ST.  
MEDFORD, OREGON 97501  
(503) 776-2313 • (503) 471-7059

SURVEY NUMBER 13962

SURVEY NARRATIVE TO COMPLY WITH CHAPTER 209, PARAGRAPH 250,  
OREGON REVISED STATUTES

**SURVEY FOR:** Gary McAlister  
4101 Hwy. 238  
Jacksonville, Oregon 97530

**LOCATION:** In the SW 1/4 of Section 12, T. 38 S.,  
R. 3 W., W.M., Jackson County, Oregon.



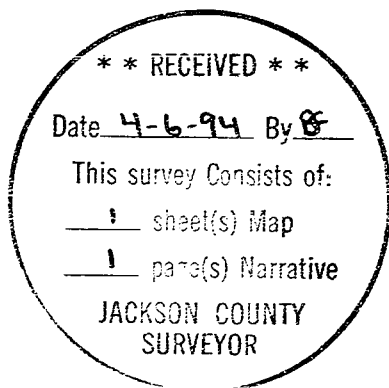
**PURPOSE:** Property Line Adjustment: County Planning Dept.  
File No. 93-72-LLA. To locate and monument an  
adjusted boundary common to tax lots 1703 and  
1704 as shown on the accompanying map and to  
prepare legal descriptions for the adjusted  
tracts.

**PROCEDURE:** Utilizing existing control points and data  
established by this office during the execution  
of Survey Number 13514, computed the new tract  
boundary locations. Monuments set on this  
survey consist of 5/8" x 30" steel pins with  
red plastic caps mkd. "D.A. EDWARDS-LS 2339".

**BASIS OF  
BEARINGS:** Existing control per Survey Number 13514.

**EQUIPMENT:** Nikon DTM-A5 Electronic Total Station.

**DATE  
COMPLETED:** October 20, 1993.



Expires 12/31/95