


N.E. COR. DLC 97



HULL RD.

20'

N 89° 54' W

279.13'

150.00'

50° 04' 10" W

375.00'

375.00'

N 0° 04' 10" E

S.W. COR. DLC 41

299.13'

150.00'

S.E. COR. DLC 41 (STONE)

S 89° 54' E

STAGE RD.

SURVEY IN D.L.C. 41, T. 38S., R. 2W., & D.L.C. 79, T. 37S., R. 2W., W.M.

FOR  
C.P. OLSON  
59-41

BY EDWARD MCGINTY  
MEDFORD, OREGON  
MARCH, 1960

REGISTERED  
OREGON  
LAND SURVEYOR

*Edward A. McGinty*

JULY 19, 1953  
EDWARD A. MCGINTY  
301

SCALE: 1" = 100'  
● = 1/2" I. PIN  
○ = 1 1/2" PIPE

1393

Survey No. \_\_\_\_\_

Survey narrative to comply with O.R.S. 209-120 and O.R.S. 209-205.

Survey for: Mr. C. P. Olson

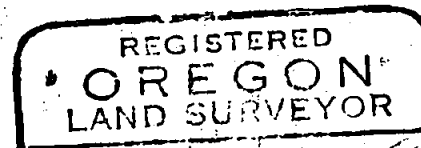

Survey by: Edward A. McGinty, L.S.

3/14/60

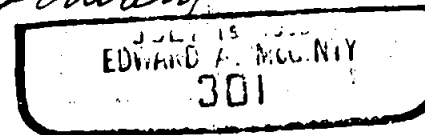
BASIS OF BEARING: Solar observation of previous survey.

PRECEDENCE OF SURVEY:

Determined the center line of Hull Road from the northeast corner of DLC 97, T37S, R2W, and the southwest corner of DLC 41, T38S, R2W, WM. The north line of Stage Rd. was determined from the southwest corner of DLC 41 and the southeast corner of DLC 41. Surveyed parcel of land as shown at request of client.



*Edward A. McGinty*



54-41  
56-17