



# Edwards Surveying & Land Planning Inc.

816 West 8th Street  
Medford, OR 97501  
Tel.: (503) 776-2313  
FAX: (503) 776-9978



223 SW "I" Street  
Grants Pass, OR 97526  
Tel.: (503) 471-7059  
FAX: (503) 471-7809

SURVEYING • ENGINEERING • PLANNING

SURVEY NUMBER 13899

## SURVEY NARRATIVE TO COMPLY WITH CHAPTER 209, PARAGRAPH 250, OREGON REVISED STATUTES

**SURVEY FOR:** Scott Loomis and Linda Hugle  
804 Covered Bridge Road  
Rogue River, Oregon 97537

**LOCATION:** In the SW 1/4 of Section 11, T. 35 S.,  
R. 4 W., W.M., in Jackson County, Oregon.

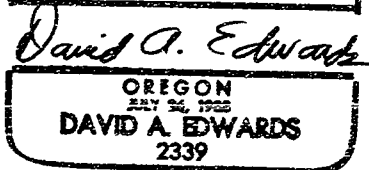
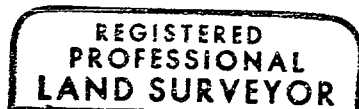
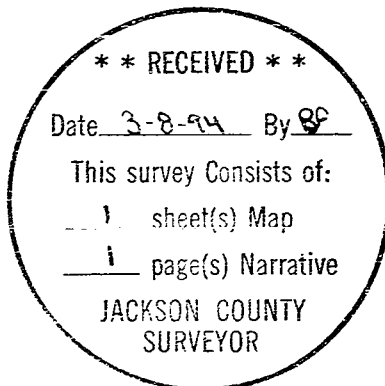
**PURPOSE:** To locate and monument the boundaries of tax  
lot 1000 as shown on the accompanying map.

**PROCEDURE:** Utilizing existing control points and data  
established by this office during the execution  
of Survey Number 13637, computed data derived  
from Survey Number 6302 and data found in  
Document Number 76-19856, Official Records,  
computed the desired tract boundaries.  
Monuments set on this survey consist of  
5/8" x 24" steel pins with red plastic caps  
mkd. "D.A. EDWARDS-LS 2339".

**BASIS OF  
BEARINGS:** Survey Number 13637 as shown.

**EQUIPMENT:** Nikon DTM-A5 Electronic Total Station.

**DATE  
COMPLETED:** March 4, 1994.



Expires 12/31/95