

94-06482

10:13

5.00



Farber & Sons, Inc.

FARBER SURVEYING

FORESTRY CONSULTANT - OREGON LICENSED LAND SURVEYOR - WATER RIGHTS EXAMINER
PROPERTY BOUNDARY EXPERT - PLANNING REPORTS - CONSTRUCTION STAKING

13879


AFFIDAVIT OF POSTMONUMENTAL COMPLETION

February 17, 1994

Re: Postmonumentation
Stonecreek No. 4, Phase I

I, as record surveyor for the referenced subdivision, hereby declare that as of the date the monuments on this subdivision which were shown as deferred monuments, have been installed as the were shown on the subdivision plat.

Respectfully Submitted,



Herbert A. Farber,
President

REGISTERED
PROFESSIONAL
LAND SURVEYOR

OREGON
JULY 26, 1986
HERBERT A. FARBER
2189

Expires 12/31/95

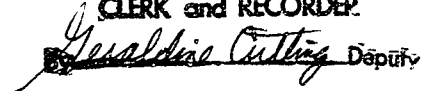
Examined and approved this 17th day of February, 1994

1994

Jackson County Surveyor

Jackson County, Oregon
Recorded
OFFICIAL RECORDS

10:13 FEB 17 1994 A.M.

KATHLEEN S. BECKETT
CLERK and RECORDER

 Deputy

Edwards Surveying & Land Planning Inc.

816 West 8th Street
Medford, OR 97501
Tel.: (503) 776-2313
FAX: (503) 776-9978



223 SW "I" Street
Grants Pass, OR 97526
Tel.: (503) 471-7059
FAX: (503) 471-7809

SURVEYING • ENGINEERING • PLANNING

SURVEY NUMBER 13779

SURVEY NARRATIVE TO COMPLY WITH CHAPTER 209, PARAGRAPH 250, OREGON REVISED STATUTES

SURVEY FOR: Mark and Ronda Atkins
2810 Table Rock Road
Medford, Oregon 97501

LOCATION: In Lot 5, MIDWAY SUBD., in D.L.C. No. 59 and in
the NE 1/4 of Section 13, T. 37 S.,
R. 2 W., W.M., in the City of Medford, Jackson
County, Oregon.

PURPOSE: Land Partition; Planning Dept. File No. L.D.P.
93-1: To locate and monument the new boundary
lines between Parcels 1, 2 and 3 as shown on
the accompanying plat and to prepare and record
said plat for the purpose of creating said
Parcels and certain utility and access
easements as shown.

PROCEDURE: Utilizing existing control points and data
established by this office during the execution
of S.N. 13291, computed the positions for the
new boundaries as shown. Monuments set on this
survey consist of a 5/8" x 30" steel pin with a
red plastic cap mkd. "D.A. EDWARDS-LS 2339".


**BASIS OF
BEARINGS:** Survey Number 13291 as shown.

EQUIPMENT: Nikon DTM-A5 Electronic Total Station.

**DATE
COMPLETED:** August 30, 1993.



David A. Edwards



Expires 12/31/93