

GARY D. KAISER
R.P.L.S. ORE. 803
C.W.R.E. ORE. 73

KAISER SURVEYING
19440 HIGHWAY 62
EAGLE POINT, OREGON 97524

PHONE
SHADY COVE (503) 878-3995
MEDFORD PHONE/FAX (503) 779-8040

SURVEY NO. 13826

SURVEY NARRATIVE TO COMPLY WITH O.R.S. 209.250

SURVEY FOR: TERRELL BANKS
9724 YANK GULCH ROAD
TALENT, OR 97540

SURVEY BY: KAISER SURVEYORS
19440 HWY. 62
EAGLE POINT, OR 97524


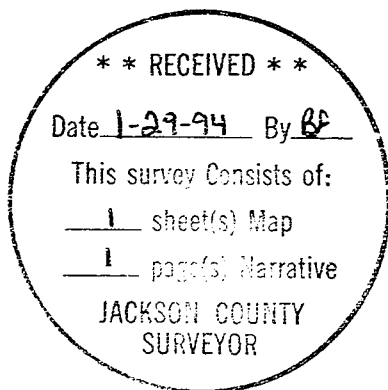
LOCATION: SW ¼ of Section 3, T. 39 S.,
R. 1 W., W.M., Jackson County,
Oregon

BASIS OF BEARINGS: Filed Survey No. 13495

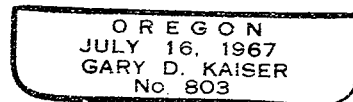
DATE: October 28, 1993

PURPOSE: To prepare a Property-Line-
Adjustment Map and to described the
Adjusted Tax Lots (see County File
No. 93-10-LLA).

PROCEDURE: Field ties were made from controls
established on Filed Survey No. 13495 to monuments indicated
as found and adjusted tax-lots boundaries were computed as
shown on the annexed map.



G. D. K.



EA. 6-30-95